



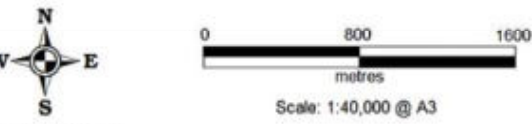
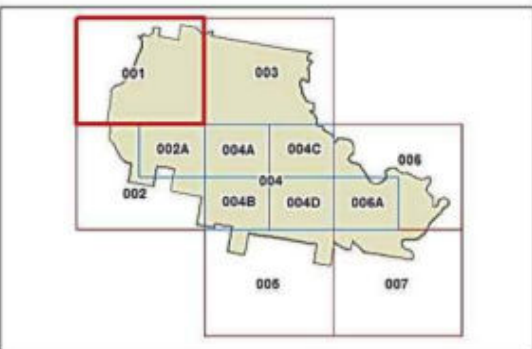
# Maitland Citywide Development Control Plan 2011

## Floodplain Management DCP - Flood Depth\_Sheet 001

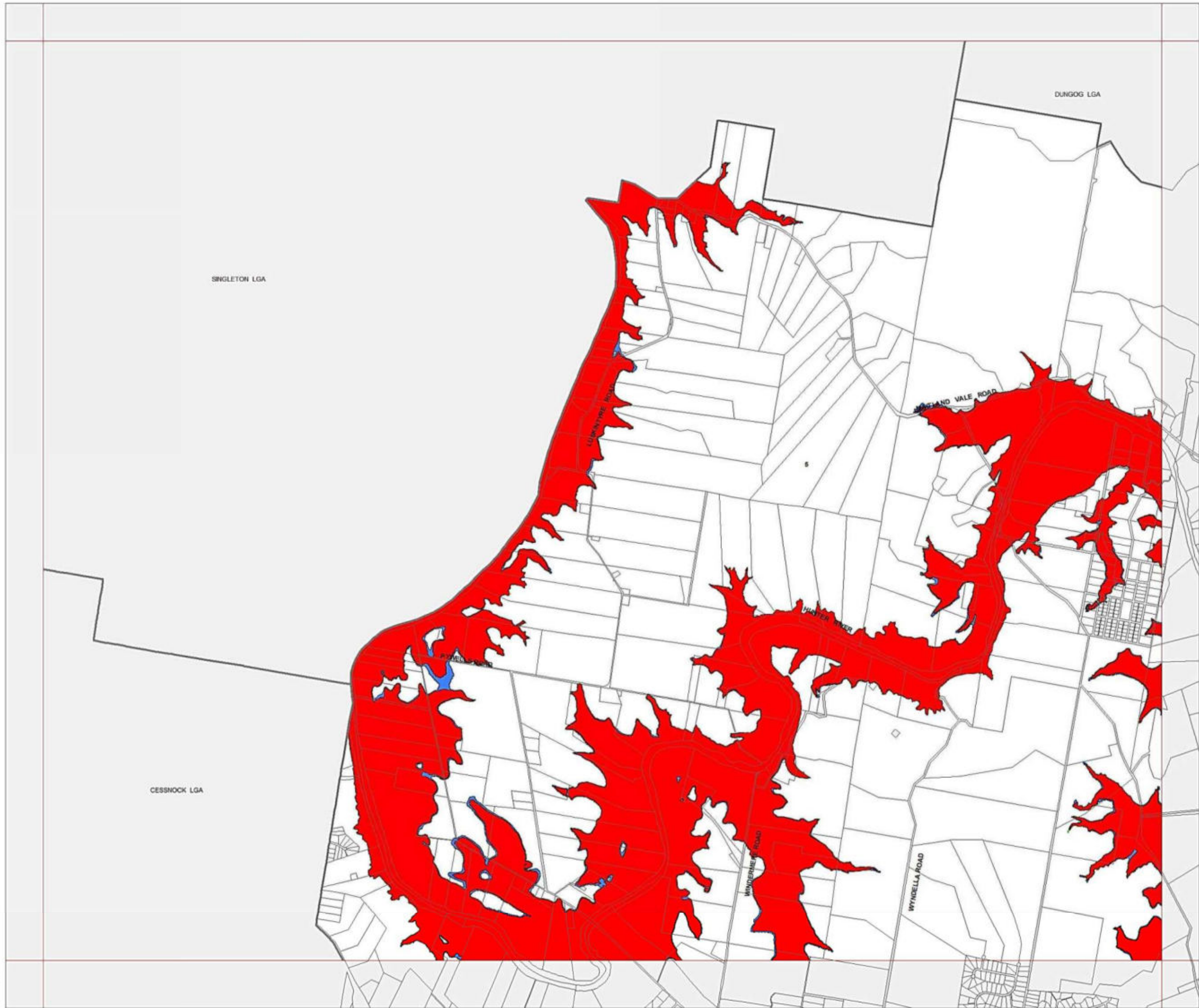
- Depth less than 0.5 metres
- Depth greater than 0.5 metres
- Subject to Further Investigation

### Cadastre

- Base data 03/03/1997 © NSW LPMA
- Addendum data 01/04/2011 © Maitland City Council






Projection: GDA 1994  
Zone 56  
Map identification number:  
Floodplain Management DCP (Depth)\_FLD\_001\_040\_20140611








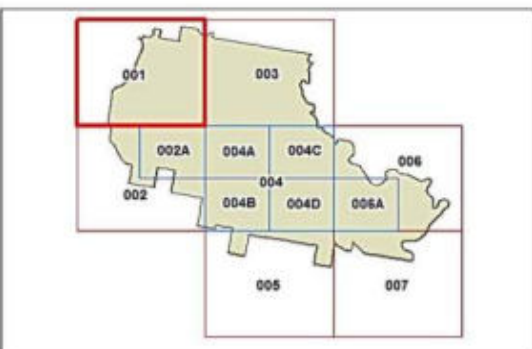
**Maitland Citywide  
Development  
Control Plan 2011**

**Floodplain Management DCP -  
Flood Extents\_Sheet 001**

-  Probable Maximum Flood (PMF)
-  Flood Planning Area (1:100 ARI plus 0.5m)
-  1:100 ARI (1% Annual Exceedance Probability)

**Cadastre**

-  Base data 03/03/1997 © NSW LPMA
-  Addendum data 01/04/2011 © Maitland City Council

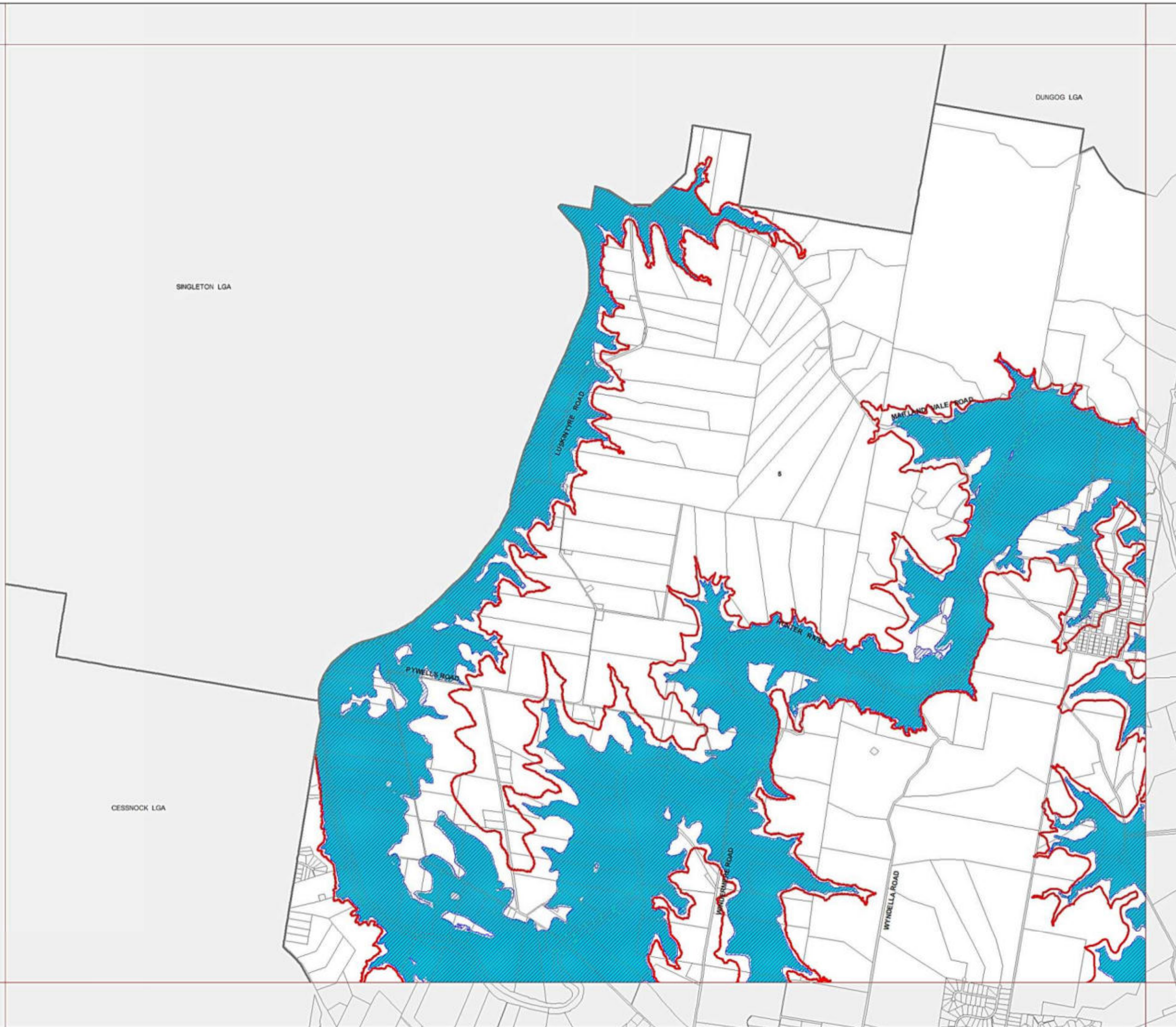


Scale: 1:40,000 @ A3

Projection: GDA 1994  
Zone 56

Map identification number:




Floodplain Management DCP\_FLD\_001\_040\_20140827








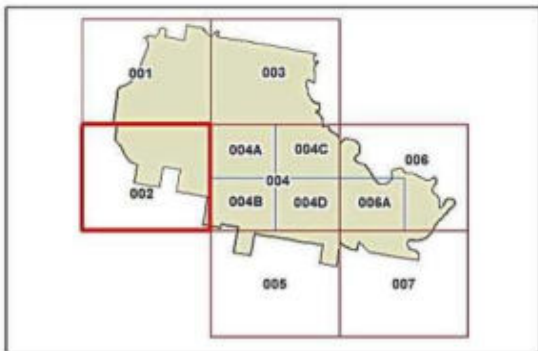
**Maitland Citywide  
Development  
Control Plan 2011**

**Floodplain Management DCP -  
Flood Extents\_Sheet 002**

-  Probable Maximum Flood (PMF)
-  Flood Planning Area (1:100 ARI plus 0.5m)
-  1:100 ARI (1% Annual Exceedance Probability)

**Cadastre**

-  Base data 03/03/1997 © NSW LPMA
-  Addendum data 01/04/2011 © Maitland City Council






Projection: GDA 1994  
Zone 56  
Map identification number:  
Floodplain Management DCP\_FLD\_002\_040\_20140827








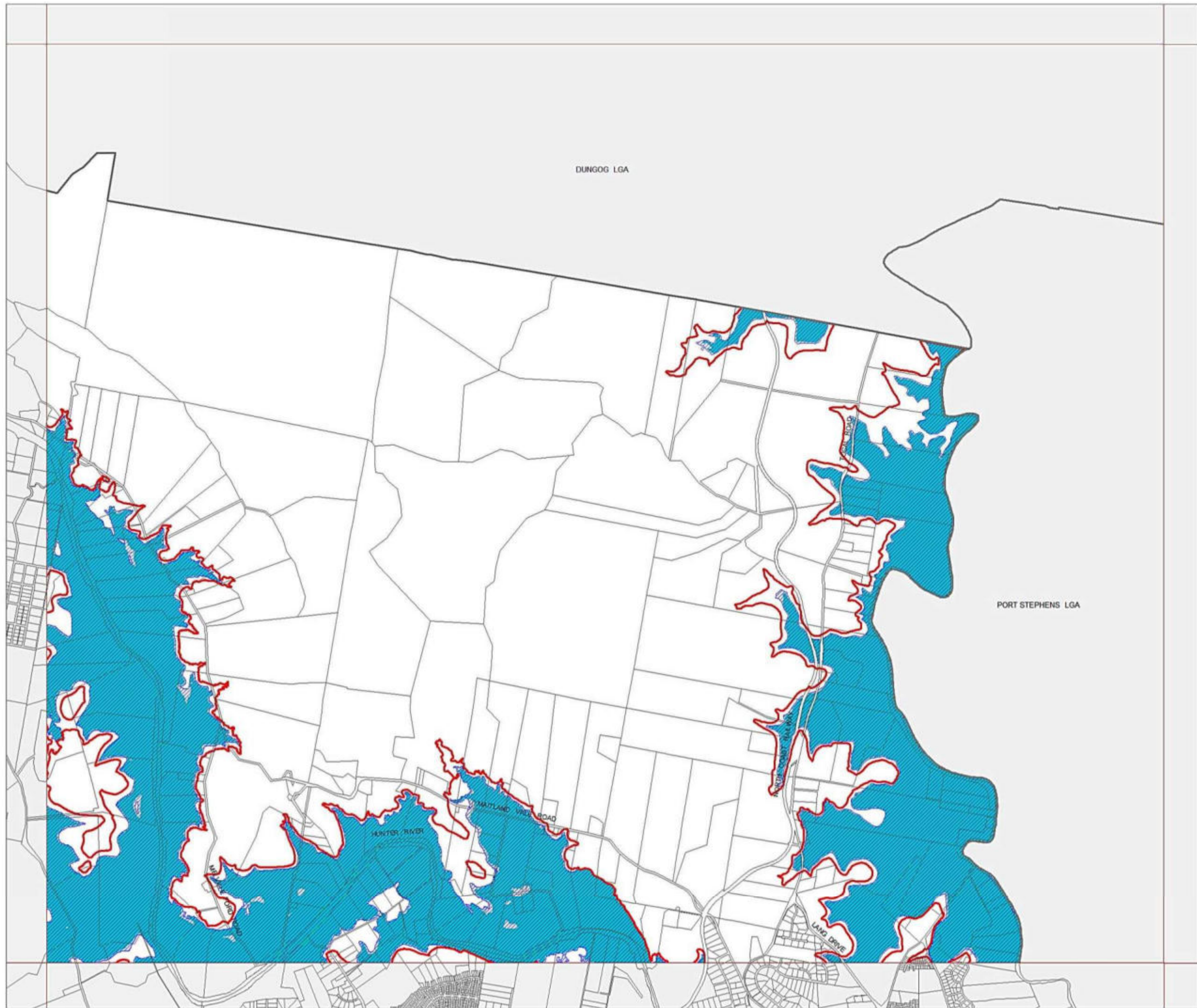
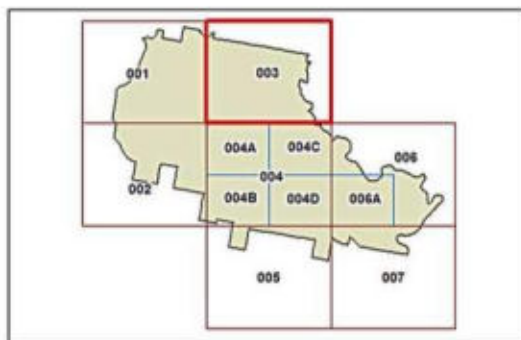
**Maitland Citywide  
Development  
Control Plan 2011**

**Floodplain Management DCP -  
Flood Extents\_Sheet 003**

-  Probable Maximum Flood (PMF)
-  Flood Planning Area (1:100 ARI plus 0.5m)
-  1:100 ARI (1% Annual Exceedance Probability)

**Cadastre**

-  Base data 03/03/1997 © NSW LPMA
-  Addendum data 01/04/2011 © Maitland City Council



Scale: 1:40,000 @ A3

Projection: GDA 1994  
Zone 56




Map identification number:

Floodplain Management DCP\_FLD\_003\_040\_20140827





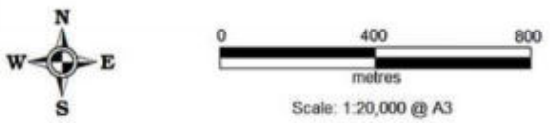
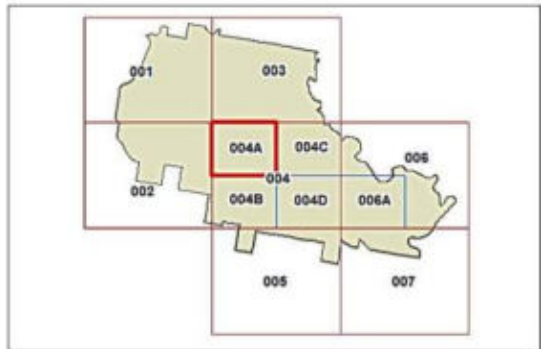
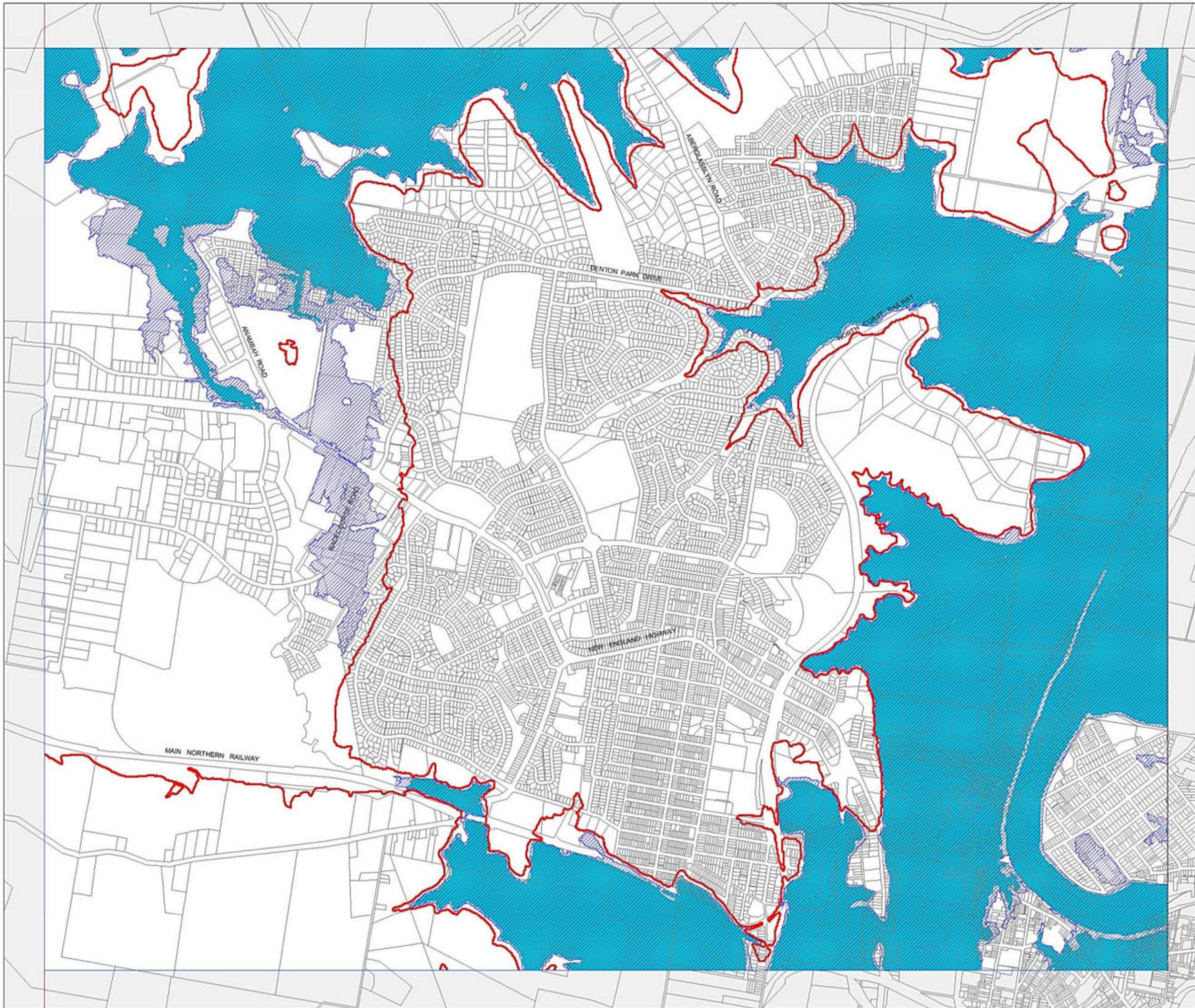
**Maitland Citywide  
Development  
Control Plan 2011**

**Floodplain Management DCP -  
Flood Extents\_Sheet 004A**

-  Probable Maximum Flood (PMF)
-  Flood Planning Area (1:100 ARI plus 0.5m)
-  1:100 ARI (1% Annual Exceedance Probability)

**Cadastre**




-  Base data 03/03/1997 © NSW LPMA
-  Addendum data 01/04/2011 © Maitland City Council







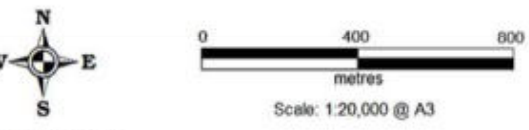
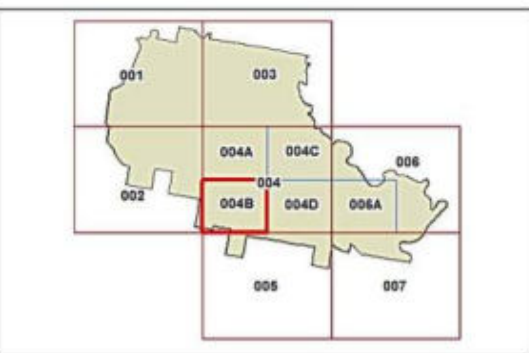
**Maitland Citywide  
Development  
Control Plan 2011**

**Floodplain Management DCP -  
Flood Extents\_Sheet 004B**

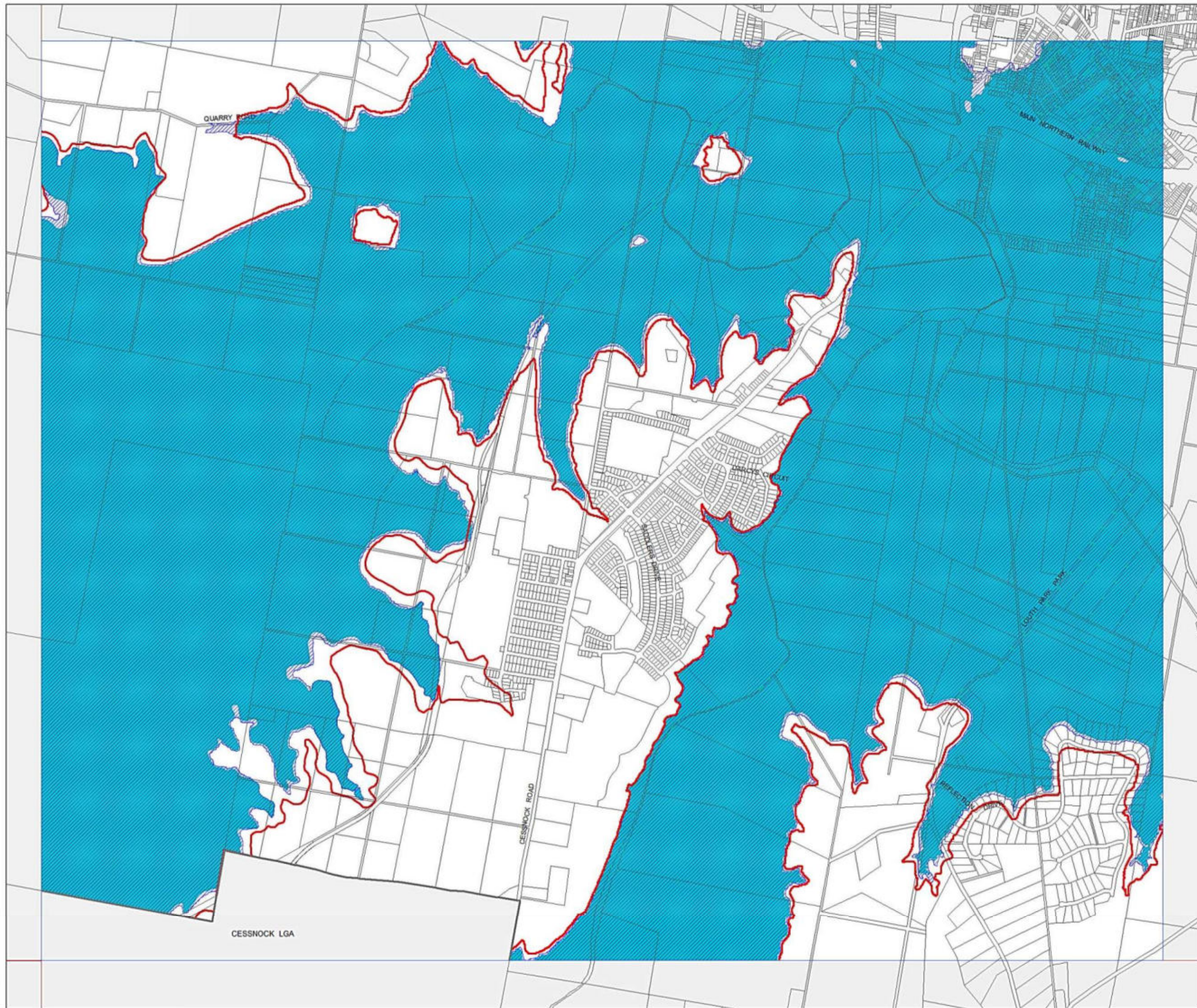
-  Probable Maximum Flood (PMF)
-  Flood Planning Area (1:100 ARI plus 0.5m)
-  1:100 ARI (1% Annual Exceedance Probability)

**Cadastre**

-  Base data 03/03/1997 © NSW LPMA
-  Addendum data 01/04/2011 © Maitland City Council






Projection: GDA 1994  
Zone 56  
Map identification number:  
Floodplain Management DCP\_FLD\_004B\_020\_20140827








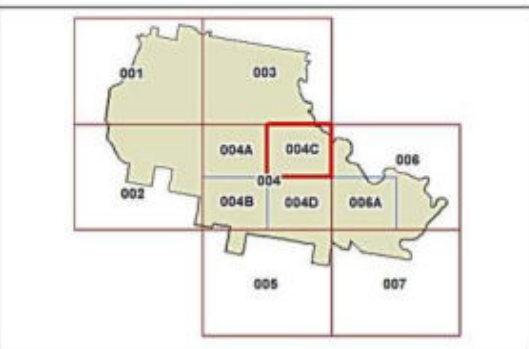
**Maitland Citywide  
Development  
Control Plan 2011**

**Floodplain Management DCP -  
Flood Extents\_Sheet 004C**

-  Probable Maximum Flood (PMF)
-  Flood Planning Area (1:100 ARI plus 0.5m)
-  1:100 ARI (1% Annual Exceedance Probability)

**Cadastre**

-  Base data 03/03/1997 © NSW LPMA
-  Addendum data 01/04/2011 © Maitland City Council

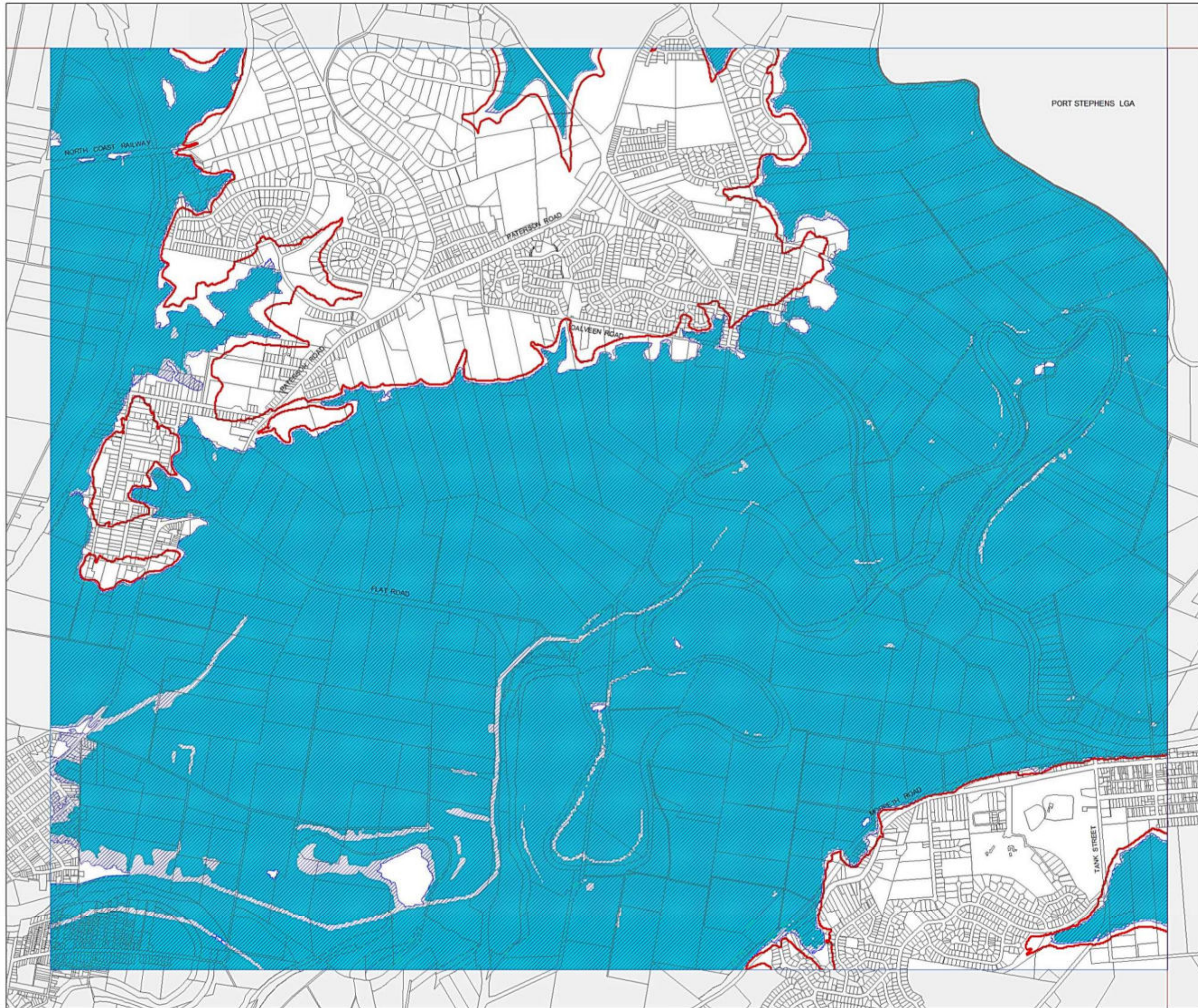


Scale: 1:20,000 @ A3

Projection: GDA 1994  
Zone 56

Map identification number:




Floodplain Management DCP\_FLD\_004C\_020\_20140827







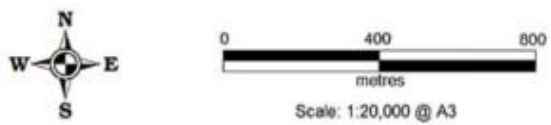
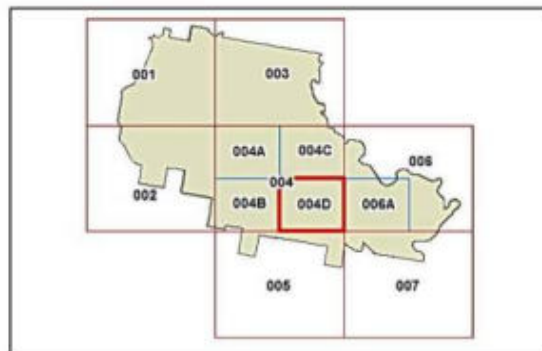
**Maitland Citywide  
Development  
Control Plan 2011**

**Floodplain Management DCP -  
Flood Extents\_Sheet 004D**

-  Probable Maximum Flood (PMF)
-  Flood Planning Area (1:100 ARI plus 0.5m)
-  1:100 ARI (1% Annual Exceedance Probability)

**Cadastre**

-  Base data 03/03/1997 © NSW LPMA
-  Addendum data 01/04/2011 © Maitland City Council












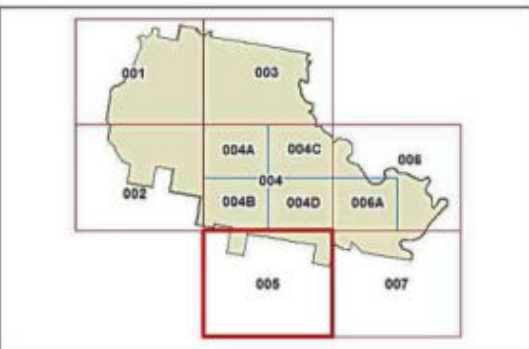
**Maitland Citywide  
Development  
Control Plan 2011**

**Floodplain Management DCP -  
Flood Extents\_Sheet 005**

-  Probable Maximum Flood (PMF)
-  Flood Planning Area (1:100 ARI plus 0.5m)
-  1:100 ARI (1% Annual Exceedance Probability)

**Cadastre**

-  Base data 03/03/1997 © NSW LPMA
-  Addendum data 01/04/2011 © Maitland City Council

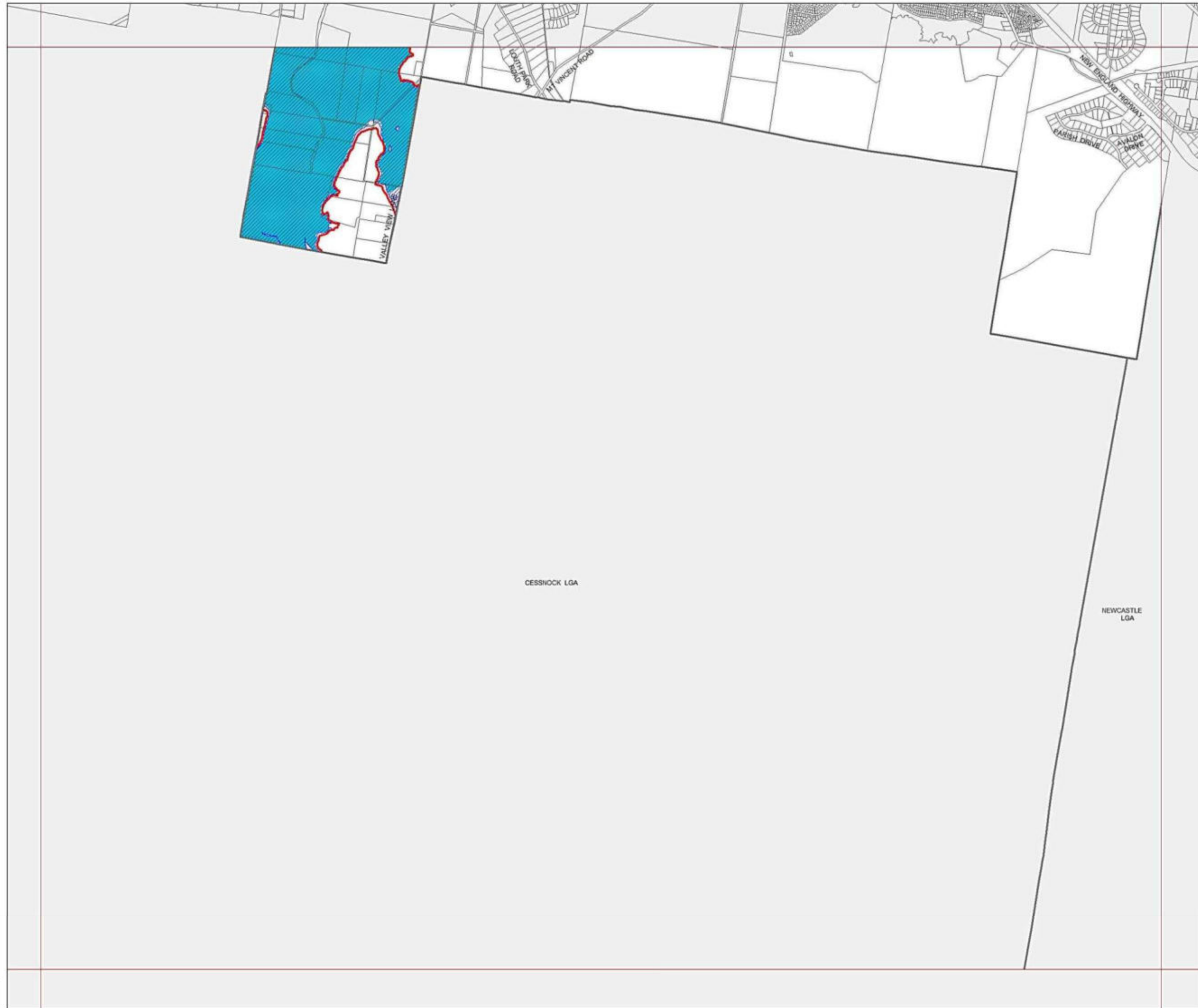


Scale: 1:40,000 @ A3

Projection: GDA 1994  
Zone 56

Map identification number:




Floodplain Management DCP\_FLD\_005\_040\_20140827








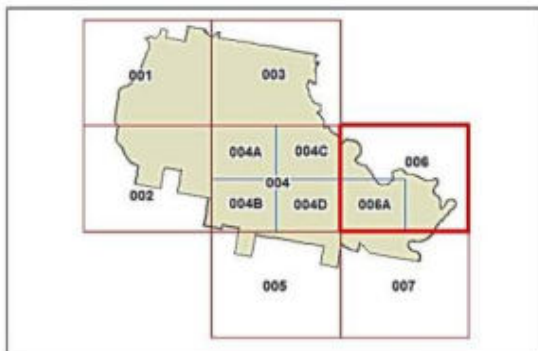
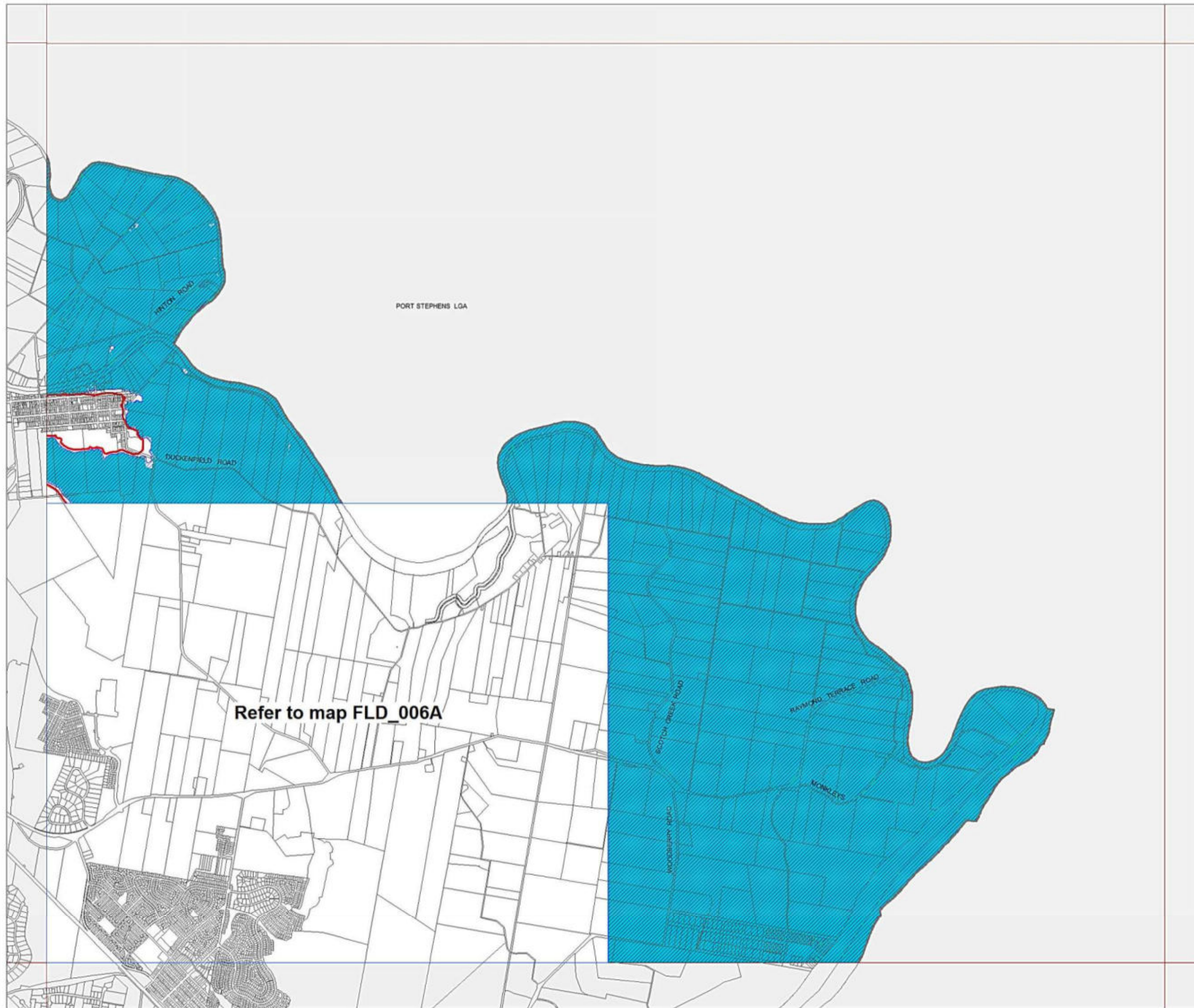
**Maitland Citywide  
Development  
Control Plan 2011**

**Floodplain Management DCP -  
Flood Extents\_Sheet 006**

-  Probable Maximum Flood (PMF)
-  Flood Planning Area (1:100 ARI plus 0.5m)
-  1:100 ARI (1% Annual Exceedance Probability)

**Cadastral**

-  Base data 03/03/1997 © NSW LPMA
-  Addendum data 01/04/2011 © Maitland City Council



Scale: 1:40,000 @ A3

Projection: GDA 1994  
Zone 56




Map identification number:

Floodplain Management DCP\_FLD\_006\_040\_20140827





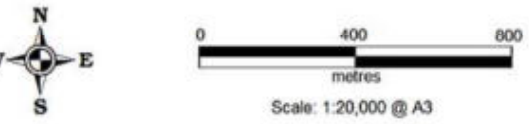
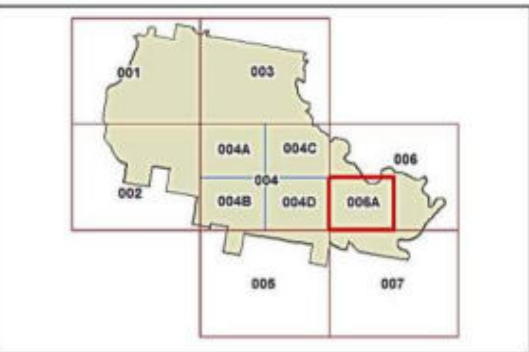
**Maitland Citywide  
Development  
Control Plan 2011**

**Floodplain Management DCP -  
Flood Extents\_Sheet 006A**

-  Probable Maximum Flood (PMF)
-  Flood Planning Area (1:100 ARI plus 0.5m)
-  1:100 ARI (1% Annual Exceedance Probability)

**Cadastre**

-  Base data 03/03/1997 © NSW LPMA
-  Addendum data 01/04/2011 © Maitland City Council






Projection: GDA 1994  
Zone 56  
Map identification number:  
Floodplain Management DCP\_FLD\_006A\_020\_20140827







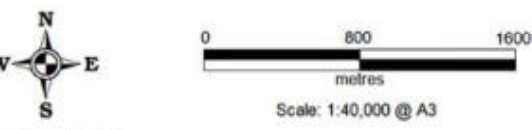
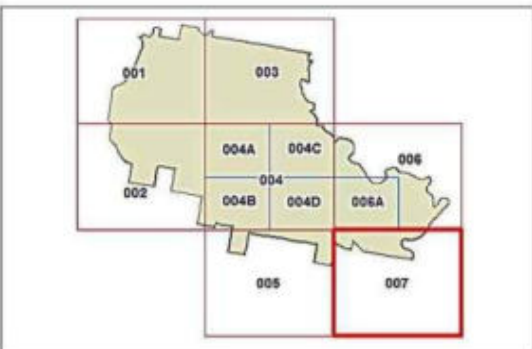
**Maitland Citywide  
Development  
Control Plan 2011**

**Floodplain Management DCP -  
Flood Extents\_Sheet 007**

-  Probable Maximum Flood (PMF)
-  Flood Planning Area (1:100 ARI plus 0.5m)
-  1:100 ARI (1% Annual Exceedance Probability)

**Cadastre**

-  Base data 03/03/1997 © NSW LPMA
-  Addendum data 01/04/2011 © Maitland City Council



Projection: GDA 1994  
Zone 56

Map identification number:  
Floodplain Management DCP\_FLD\_007\_040\_20140827






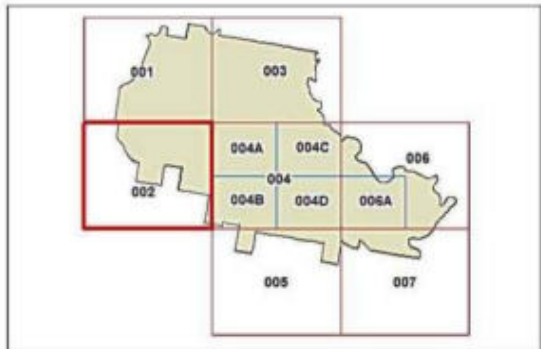
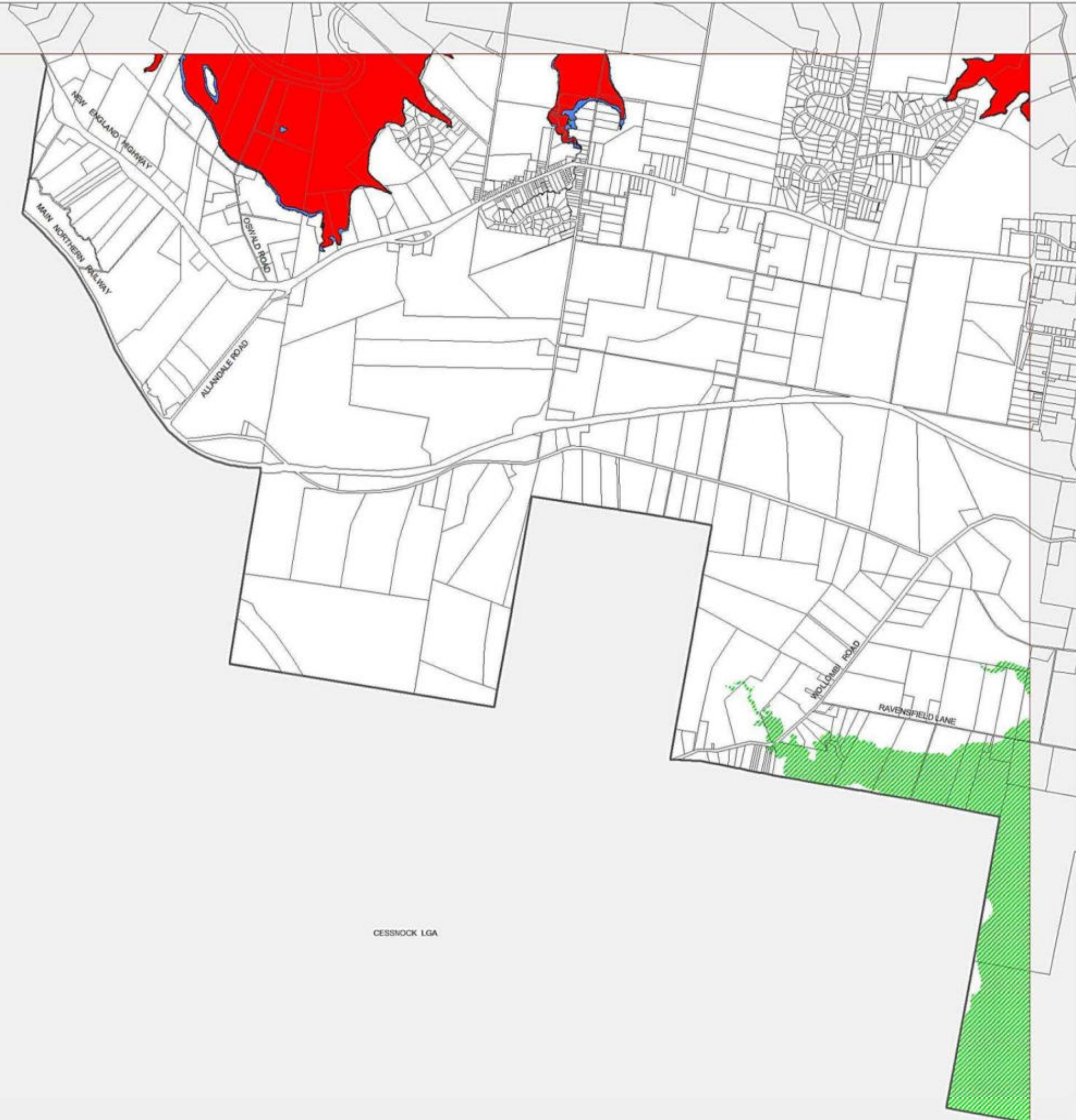
**Maitland Citywide  
Development  
Control Plan 2011**

**Floodplain Management DCP -  
Flood Depth\_Sheet 002**

- Depth less than 0.5 metres
- Depth greater than 0.5 metres
- Subject to Further Investigation

**Cadastre**

- Base data 03/03/1997 © NSW LPMA
- Addendum data 01/04/2011 © Maitland City Council



Scale: 1:40,000 @ A3

Projection: GDA 1994  
Zone 56

Map identification number:

Floodplain Management DCP (Depth)\_FLD\_002\_040\_20140611



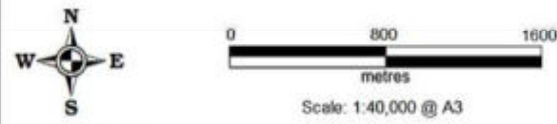
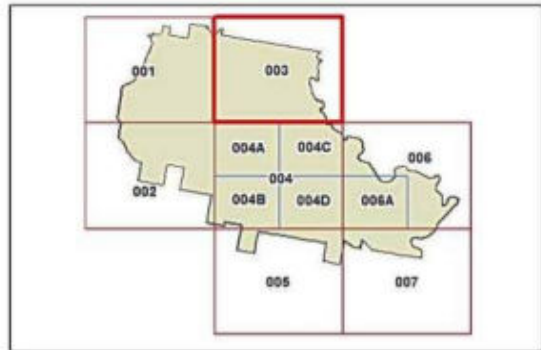
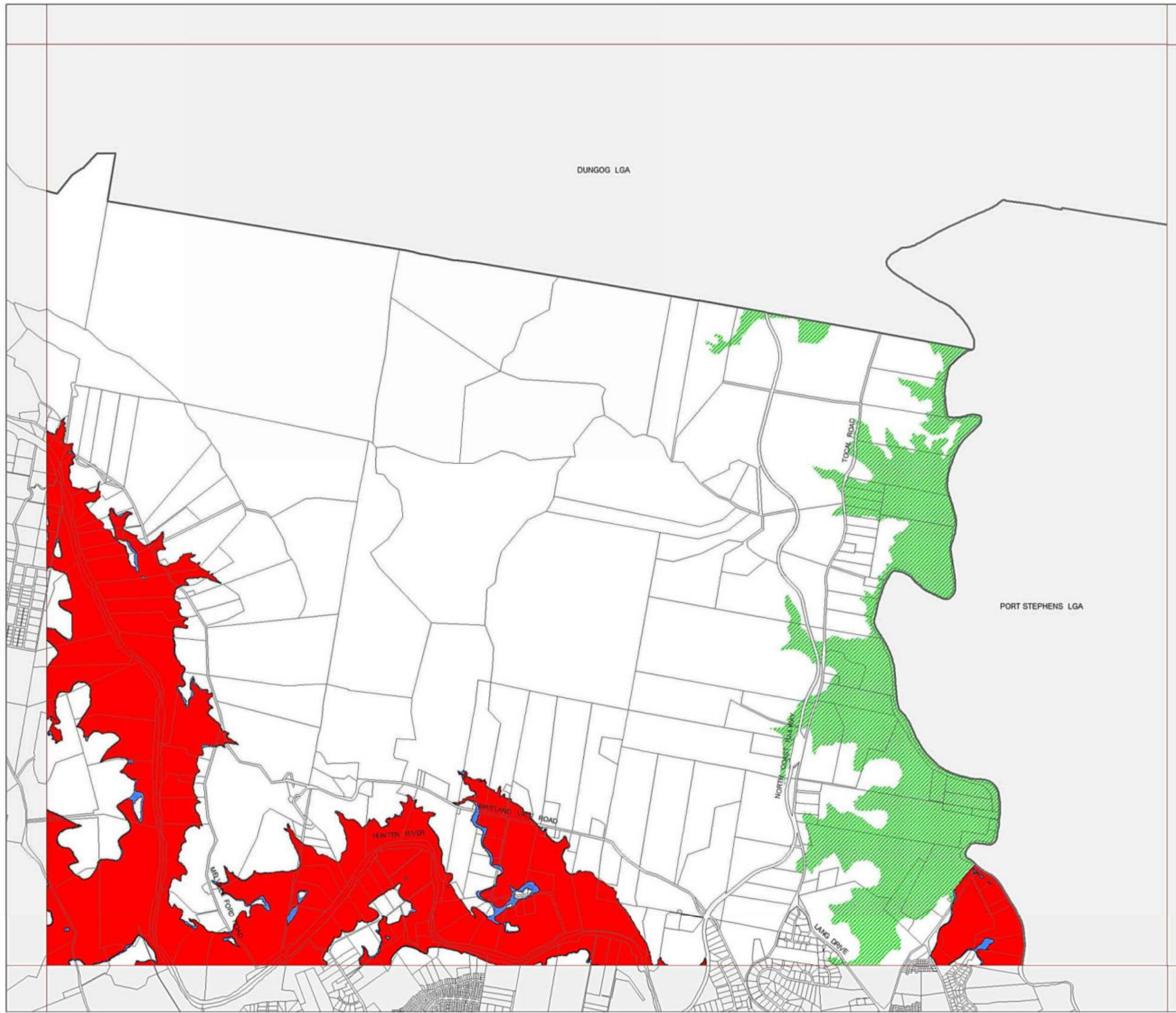
**Maitland Citywide  
Development  
Control Plan 2011**

**Floodplain Management DCP -  
Flood Depth\_Sheet 003**

- Depth less than 0.5 metres
- Depth greater than 0.5 metres
- Subject to Further Investigation

**Cadastral**

- Base data 03/03/1997 © NSW LPMA
- Addendum data 01/04/2011 © Maitland City Council



Projection: GDA 1994  
Zone 56  
Map identification number:  
Floodplain Management DCP (Depth)\_FLD\_003\_040\_20140611



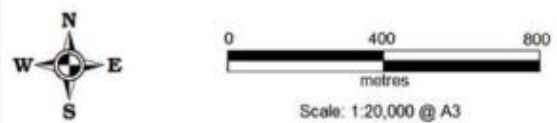
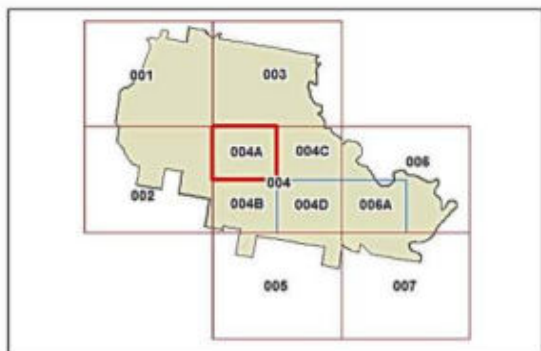
**Maitland Citywide  
Development  
Control Plan 2011**

**Floodplain Management DCP -  
Flood Depth\_Sheet 004A**

- Depth less than 0.5 metres
- Depth greater than 0.5 metres
- Subject to Further Investigation

**Cadastre**




- Base data 03/03/1997 © NSW LPMA
- Addendum data 01/04/2011 © Maitland City Council








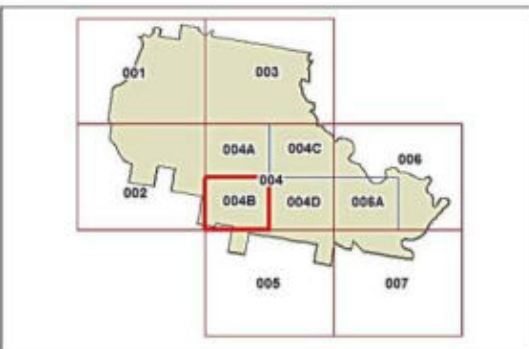
**Maitland Citywide  
Development  
Control Plan 2011**

Floodplain Management DCP -  
Flood Depth\_Sheet 004B

-  Depth less than 0.5 metres
-  Depth greater than 0.5 metres
-  Subject to Further Investigation

**Cadastral**

-  Base data 03/03/1997 © NSW LPMA
-  Addendum data 01/04/2011 © Maitland City Council

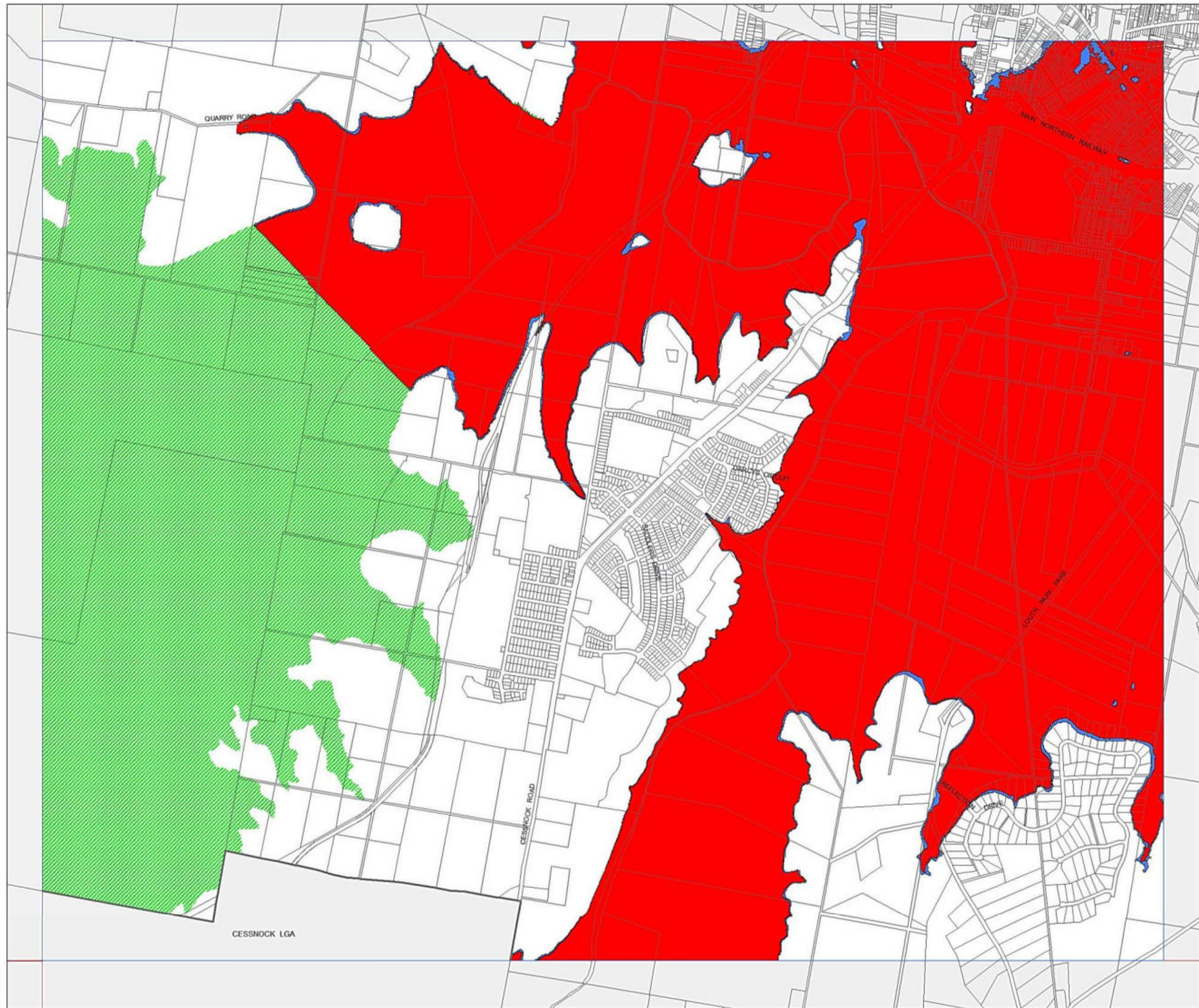


Scale: 1:20,000 @ A3

Projection: GDA 1994  
Zone 56

Map identification number:

Floodplain Management DCP (Depth)\_FLD\_004B\_020\_20140611







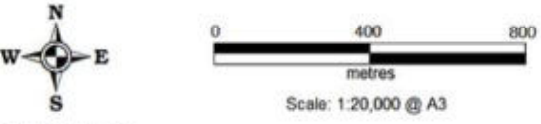
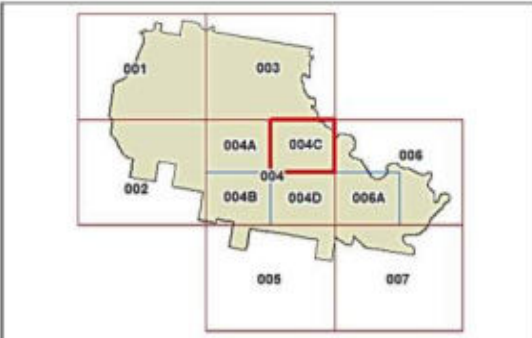
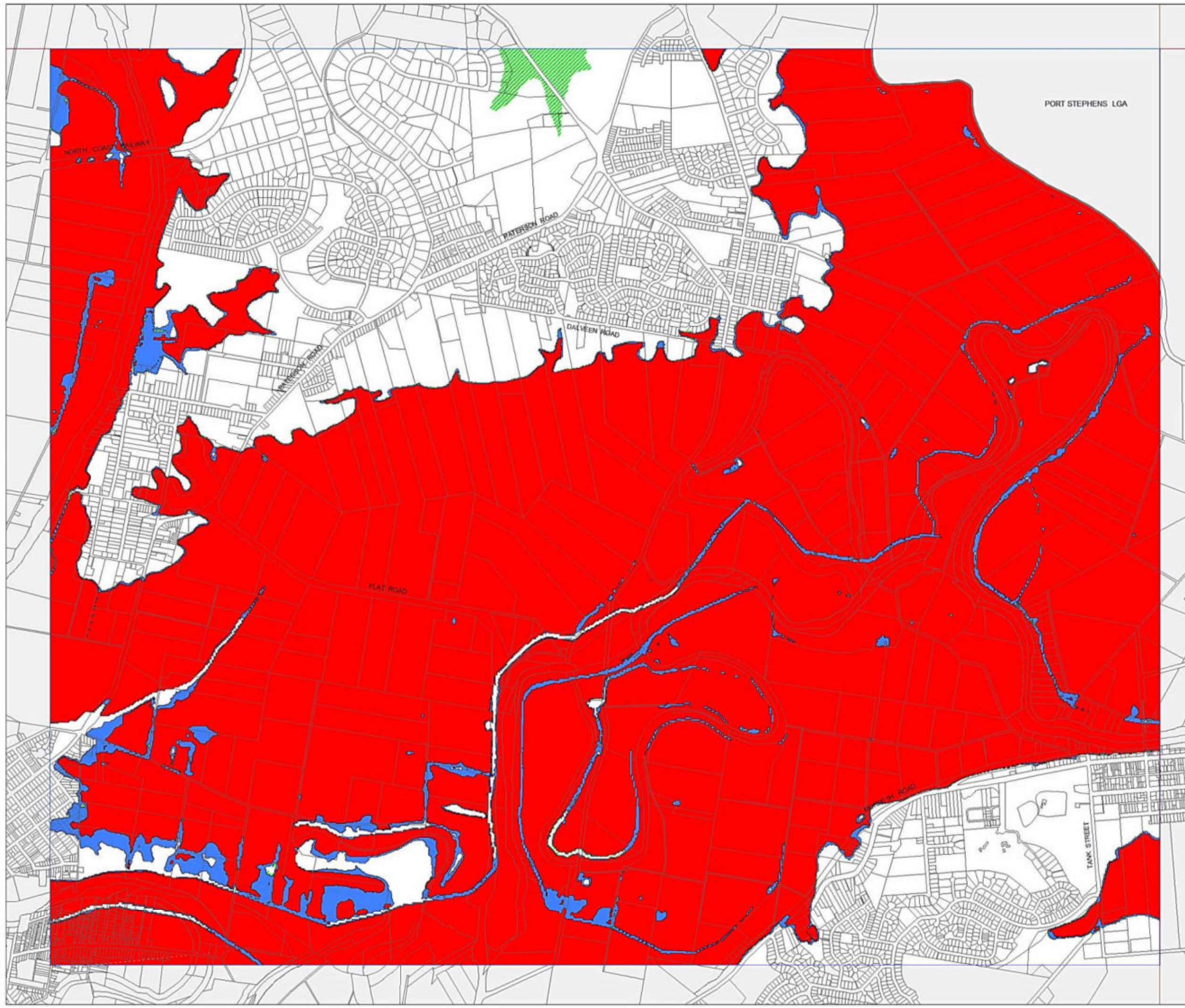
**Maitland Citywide  
Development  
Control Plan 2011**

Floodplain Management DCP -  
Flood Depth\_Sheet 004C

- Depth less than 0.5 metres
- Depth greater than 0.5 metres
- Subject to Further Investigation

**Cadastral**

- Base data 03/03/1997 © NSW LPMA
- Addendum data 01/04/2011 © Maitland City Council



Projection: GDA 1994  
Zone 56  
Map identification number:  
Floodplain Management DCP (Depth)\_FLD\_004C\_020\_20140611



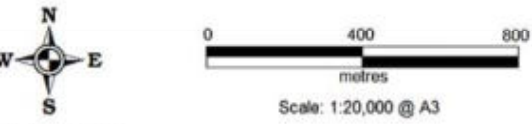
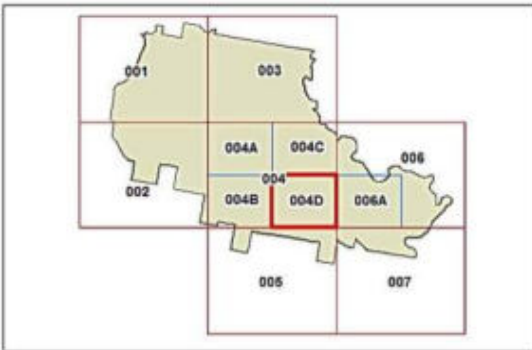
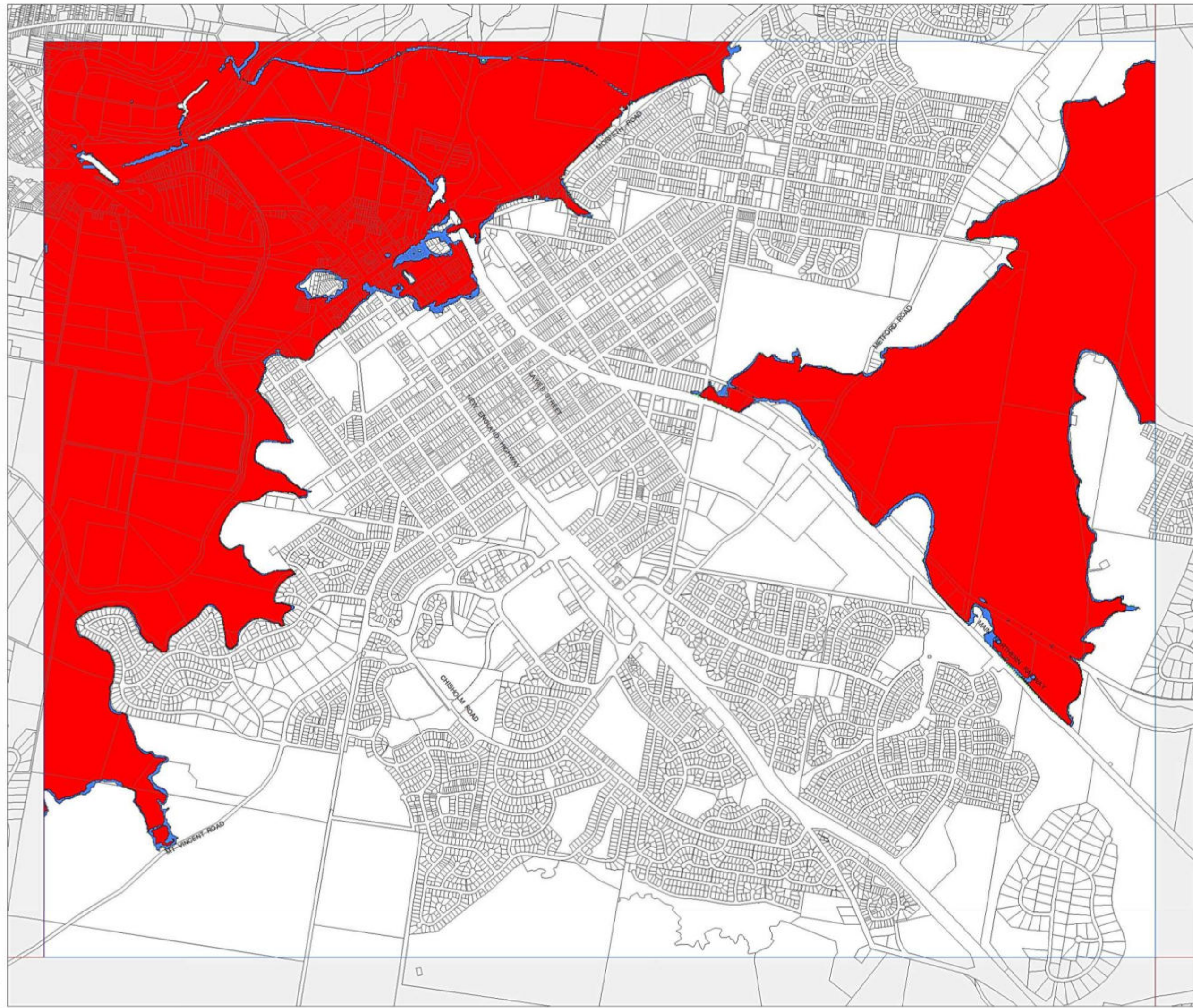
**Maitland Citywide  
Development  
Control Plan 2011**

Floodplain Management DCP -  
Flood Depth\_Sheet 004D

- Depth less than 0.5 metres
- Depth greater than 0.5 metres
- Subject to Further Investigation

**Cadastral**

- Base data 03/03/1997 © NSW LPMA
- Addendum data 01/04/2011 © Maitland City Council



Projection: GDA 1994  
Zone 56  
Map identification number:  
Floodplain Management DCP (Depth)\_FLD\_004D\_020\_20140611



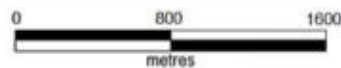
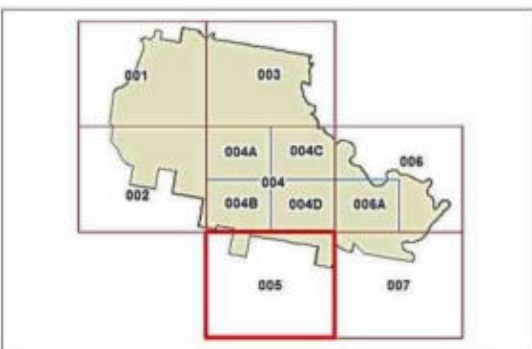
**Maitland Citywide  
Development  
Control Plan 2011**

**Floodplain Management DCP -  
Flood Depth\_Sheet 005**

- Depth less than 0.5 metres
- Depth greater than 0.5 metres
- Subject to Further Investigation

**Cadastre**

- Base data 03/03/1997 © NSW LPMA
- Addendum data 01/04/2011 © Maitland City Council

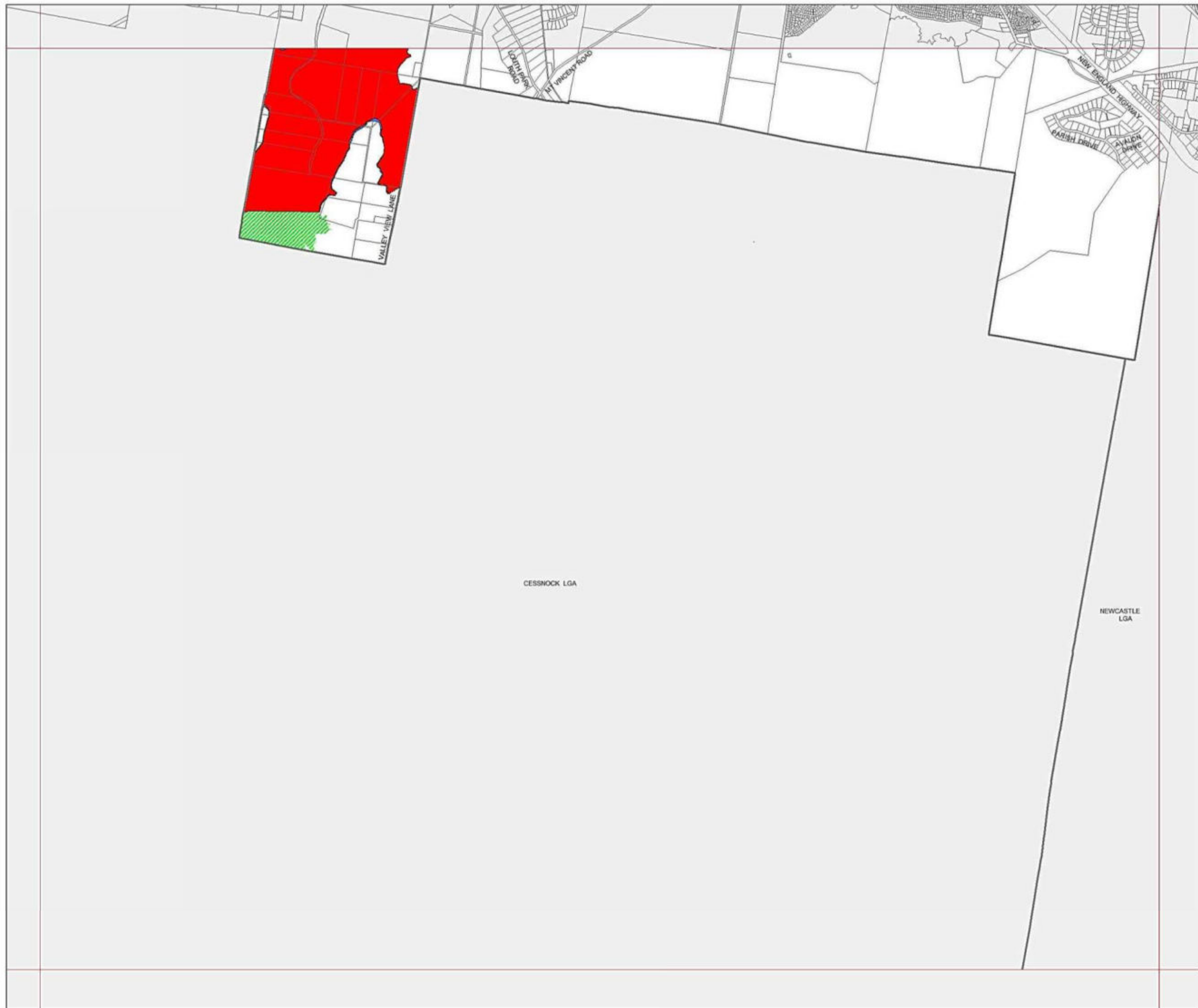


Scale: 1:40,000 @ A3

Projection: GDA 1994  
Zone 56

Map identification number:

Floodplain Management DCP (Depth)\_FLD\_005\_040\_20140611





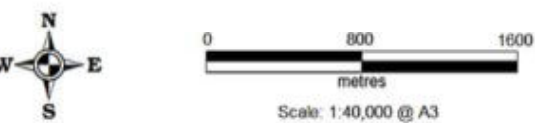
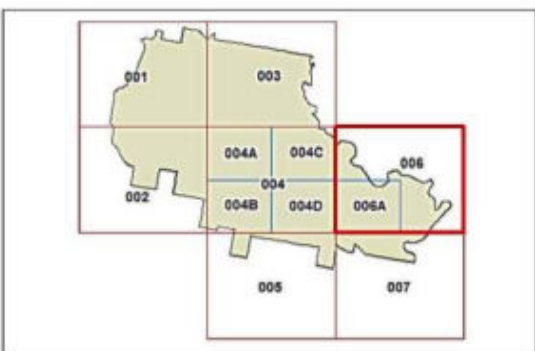
**Maitland Citywide  
Development  
Control Plan 2011**

**Floodplain Management DCP -  
Flood Depth\_Sheet 006**

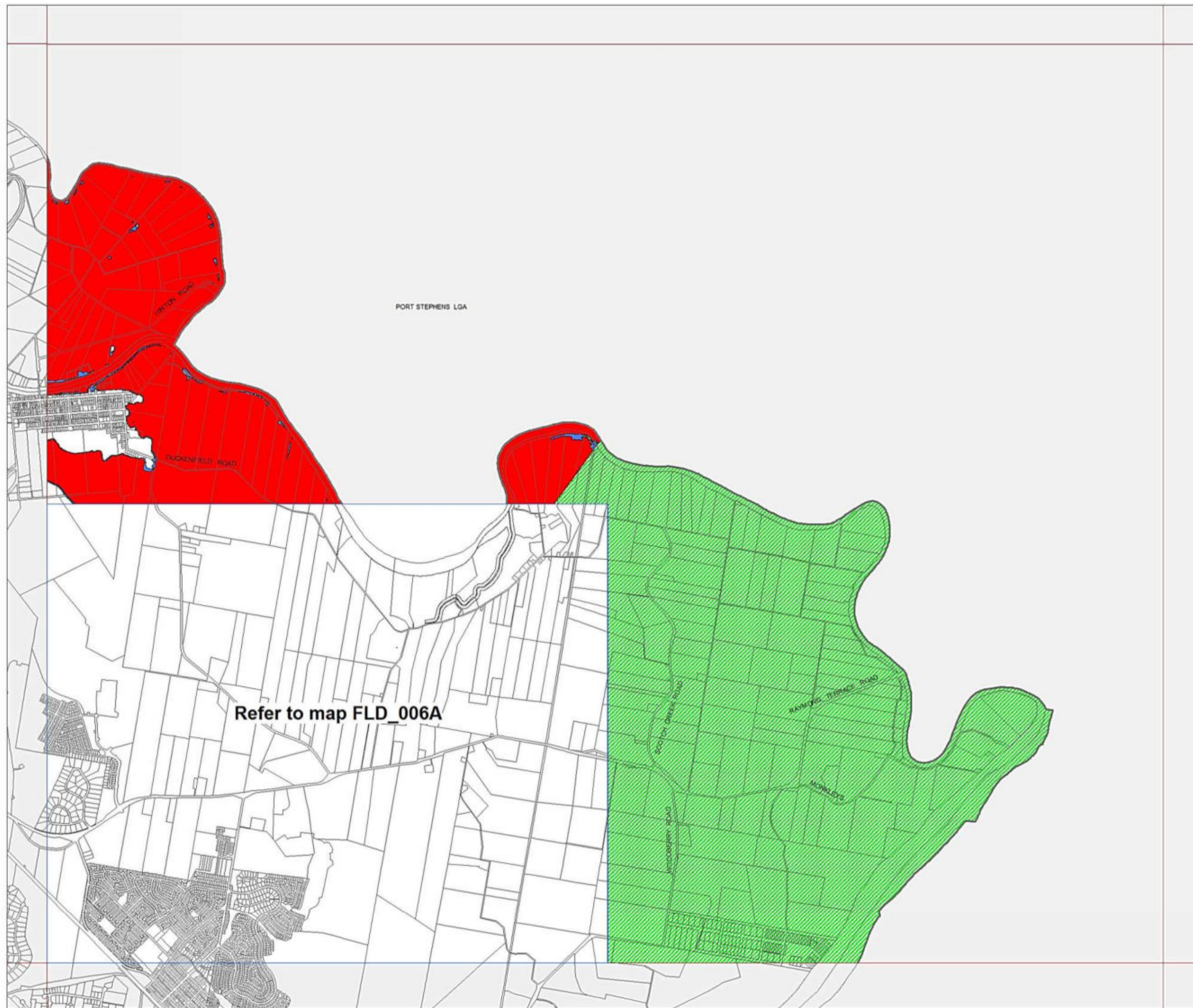
- Depth less than 0.5 metres
- Depth greater than 0.5 metres
- Subject to Further Investigation

**Cadastre**

- Base data 03/03/1997 © NSW LPMA
- Addendum data 01/04/2011 © Maitland City Council



Projection: GDA 1994  
Zone 56  
Map identification number:  
Floodplain Management DCP (Depth)\_FLD\_006\_040\_20140611





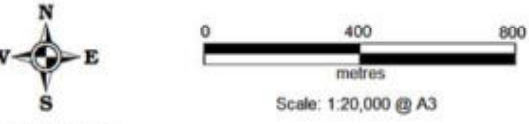
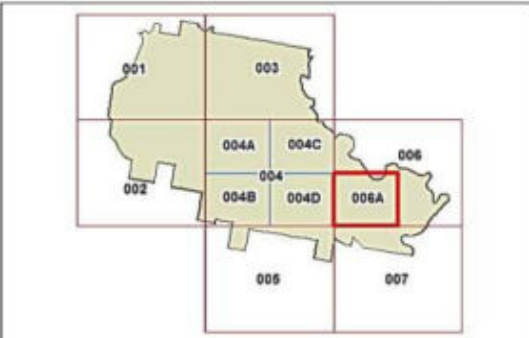
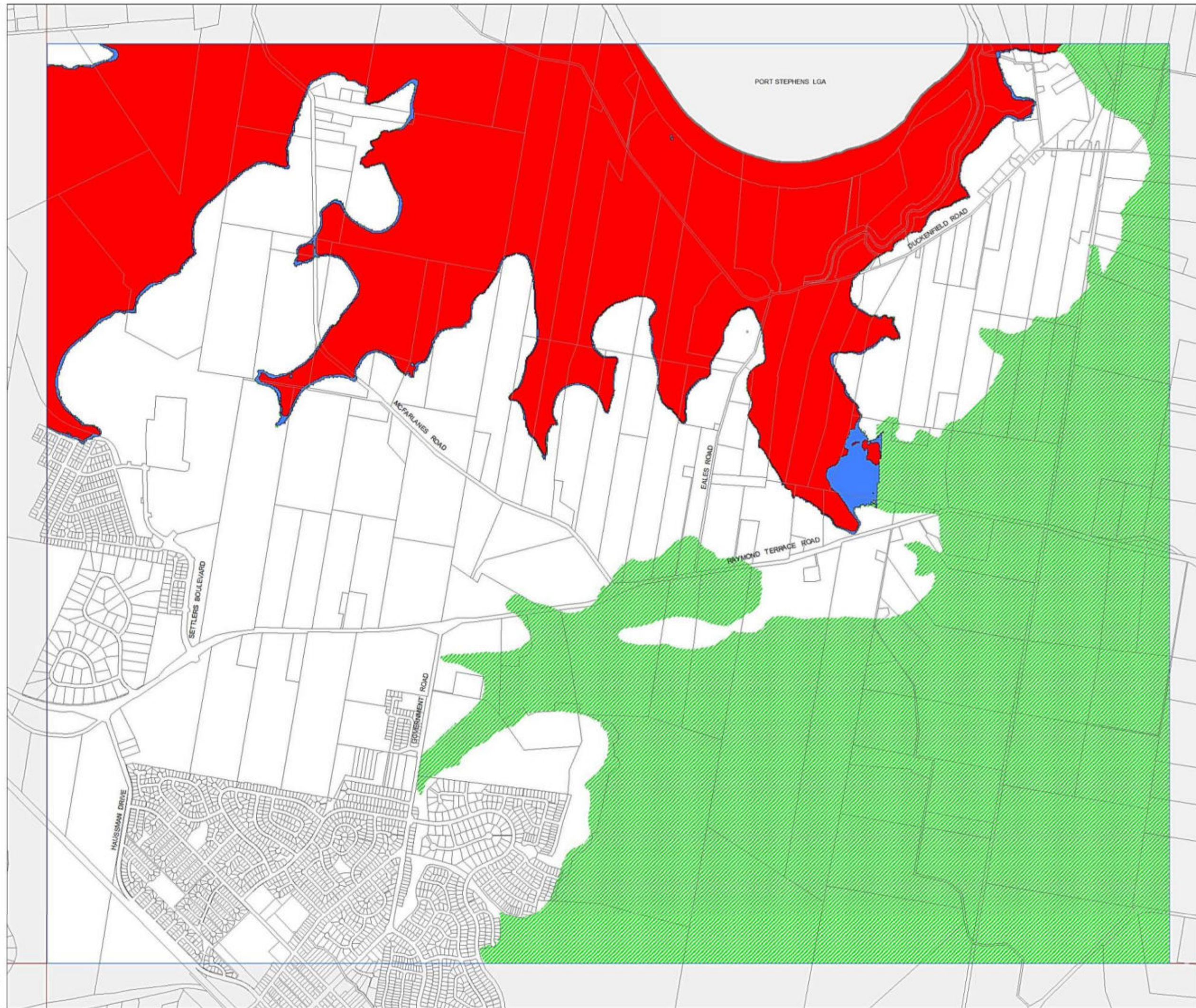
**Maitland Citywide  
Development  
Control Plan 2011**

Floodplain Management DCP -  
Flood Depth\_Sheet 006A

- Depth less than 0.5 metres
- Depth greater than 0.5 metres
- Subject to Further Investigation

**Cadastre**

- Base data 03/03/1997 © NSW LPMA
- Addendum data 01/04/2011 © Maitland City Council



Projection: GDA 1994  
Zone 56  
Map identification number:  
Floodplain Management DCP (Depth)\_FLD\_006A\_020\_20140611




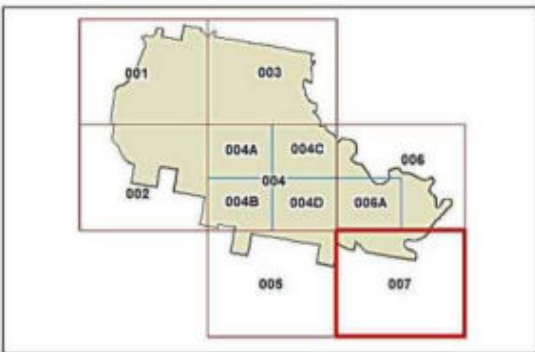
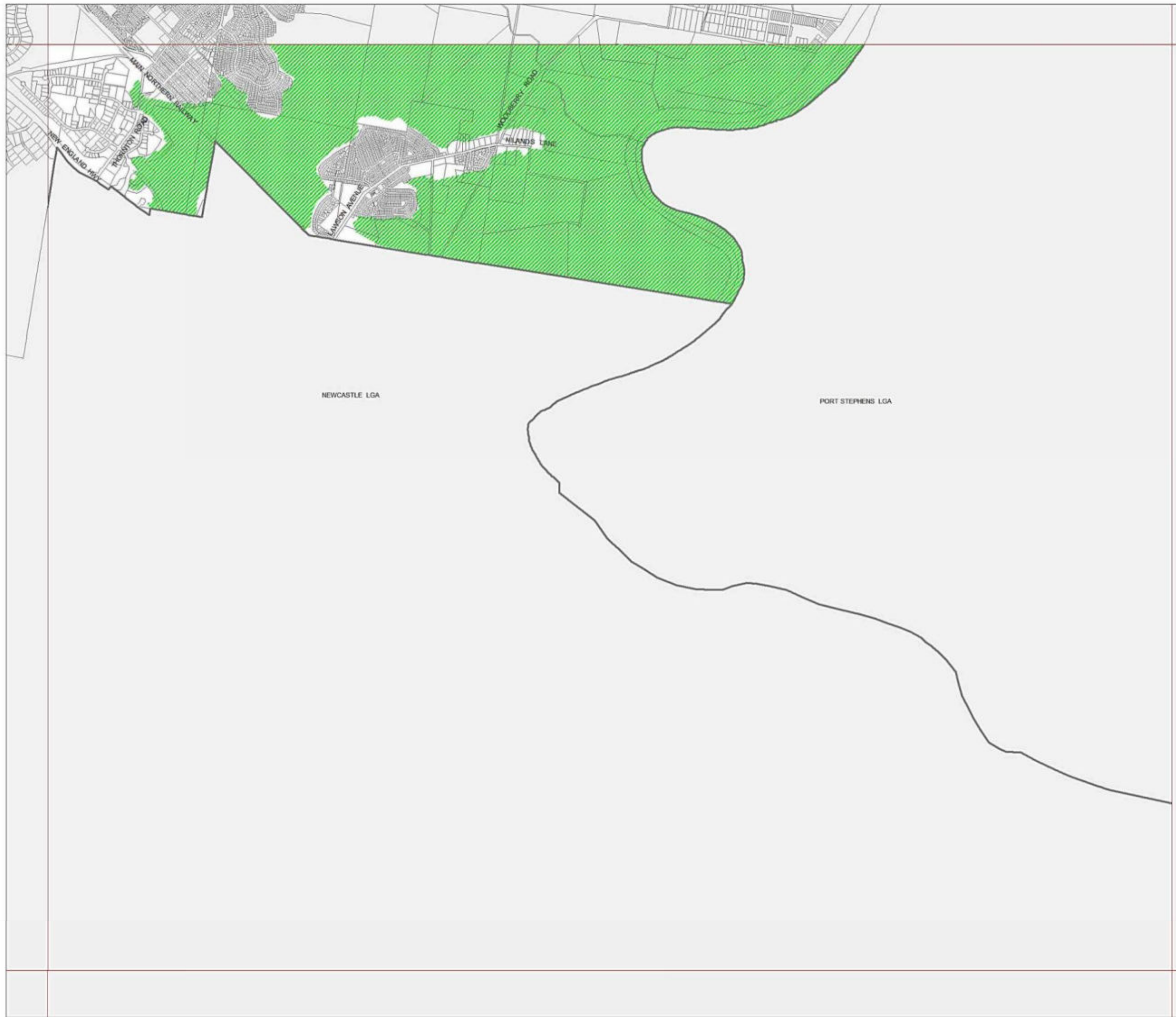
**Maitland Citywide  
Development  
Control Plan 2011**

**Floodplain Management DCP -  
Flood Depth\_Sheet 007**

- Depth less than 0.5 metres
- Depth greater than 0.5 metres
- Subject to Further Investigation

**Cadastre**

- Base data 03/03/1997 © NSW LPMA
- Addendum data 01/04/2011 © Maitland City Council



Projection: GDA 1994  
Zone 56  
Map identification number:  
Floodplain Management DCP (Depth)\_FLD\_007\_040\_20140611




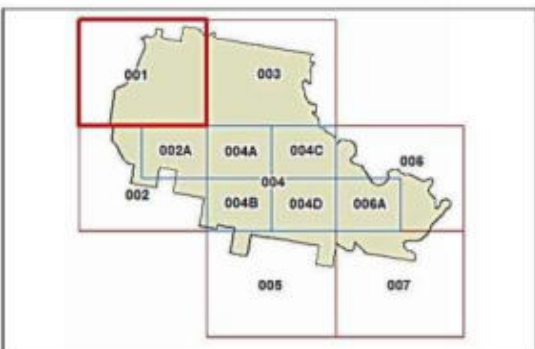
# Maitland Citywide Development Control Plan 2011

## Floodplain Management DCP - Flood Velocity\_Sheet 001

- Velocity less than 0.5 metres per second
- Velocity greater than 0.5 metres per second
- Subject to Further Investigation

### Cadastre

- Base data 03/03/1997 © NSW LPMA
- Addendum data 01/04/2011 © Maitland City Council

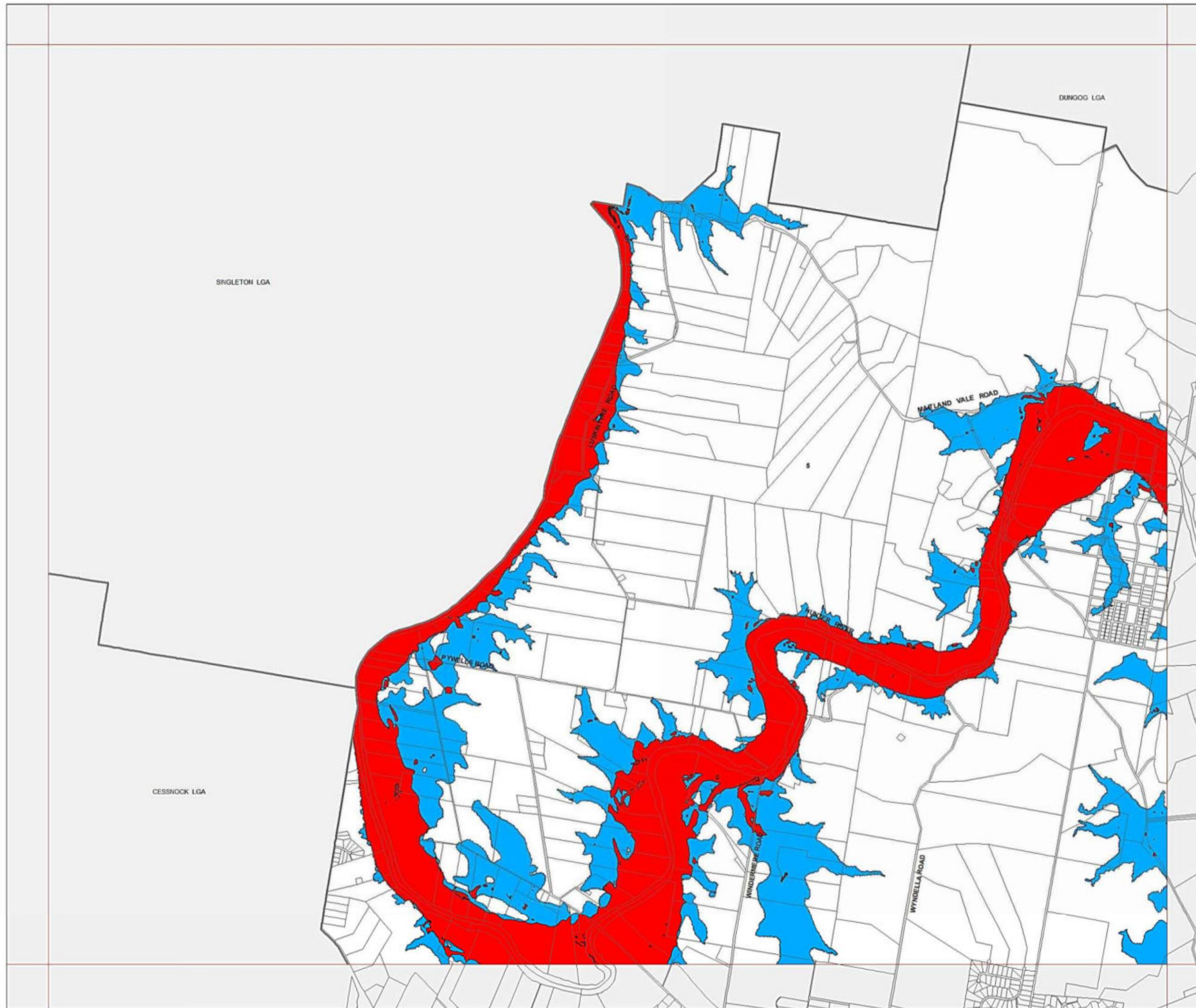


Scale: 1:40,000 @ A3

Projection: GDA 1994  
Zone 56

Map identification number:

Floodplain Management DCP (Velocity)\_FLD\_001\_040\_20140611





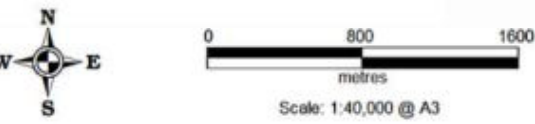
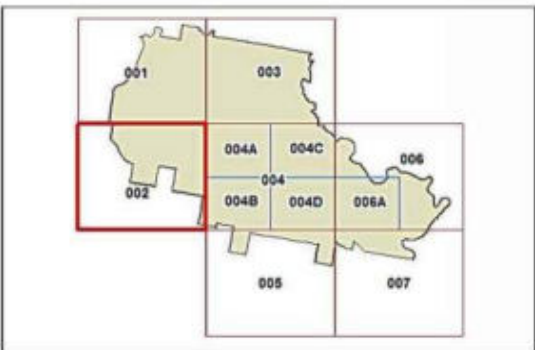
**Maitland Citywide  
Development  
Control Plan 2011**

**Floodplain Management DCP -  
Flood Velocity\_Sheet 002**

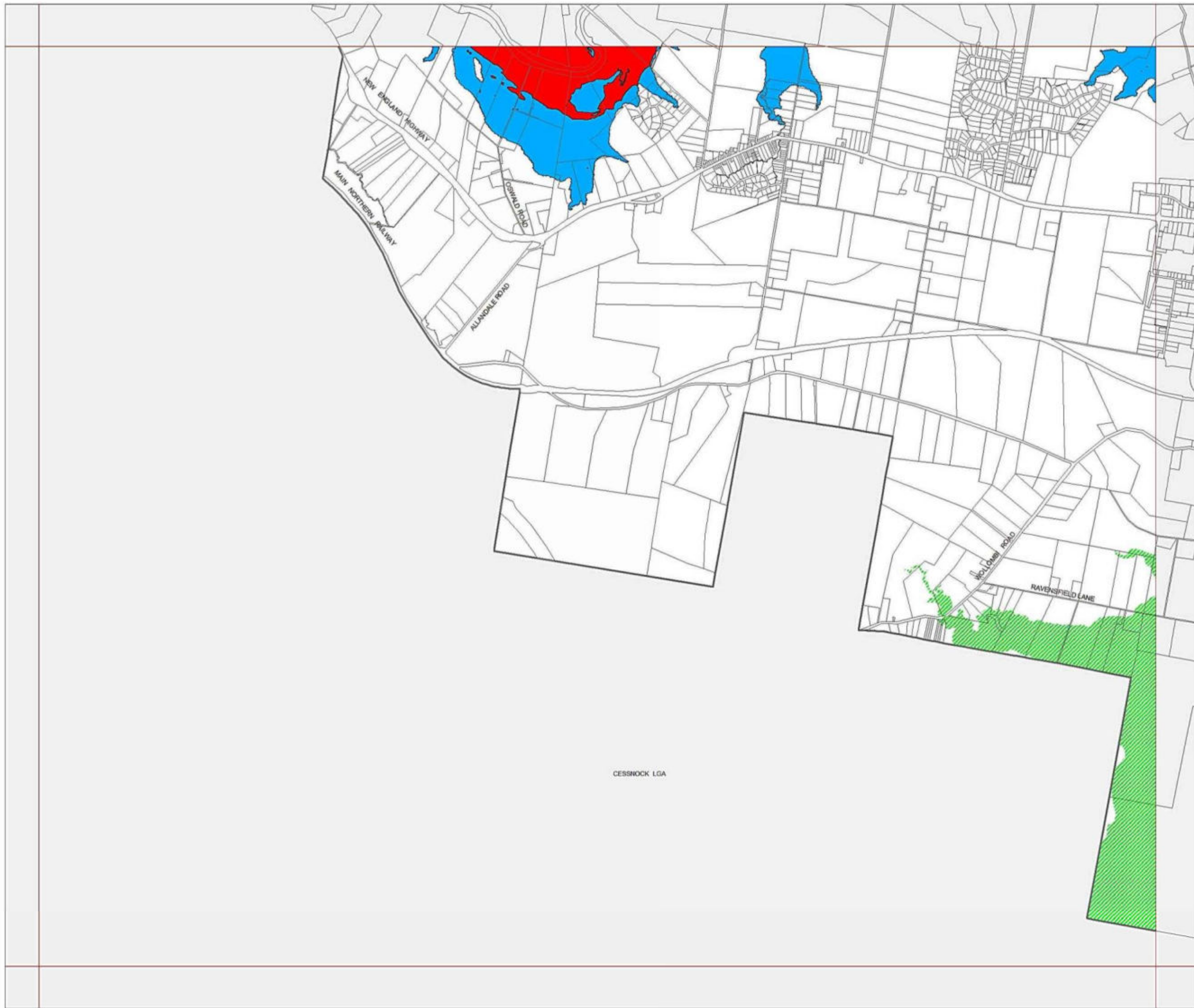
- Velocity less than 0.5 metres per second
- Velocity greater than 0.5 metres per second
- Subject to Further Investigation

**Cadastre**

- Base data 03/03/1997 © NSW LPMA
- Addendum data 01/04/2011 © Maitland City Council



Projection: GDA 1994  
Zone 56  
Map identification number:  
Floodplain Management DCP (Velocity)\_FLD\_002\_040\_20140611








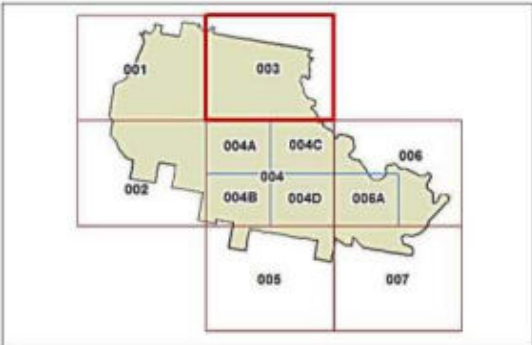
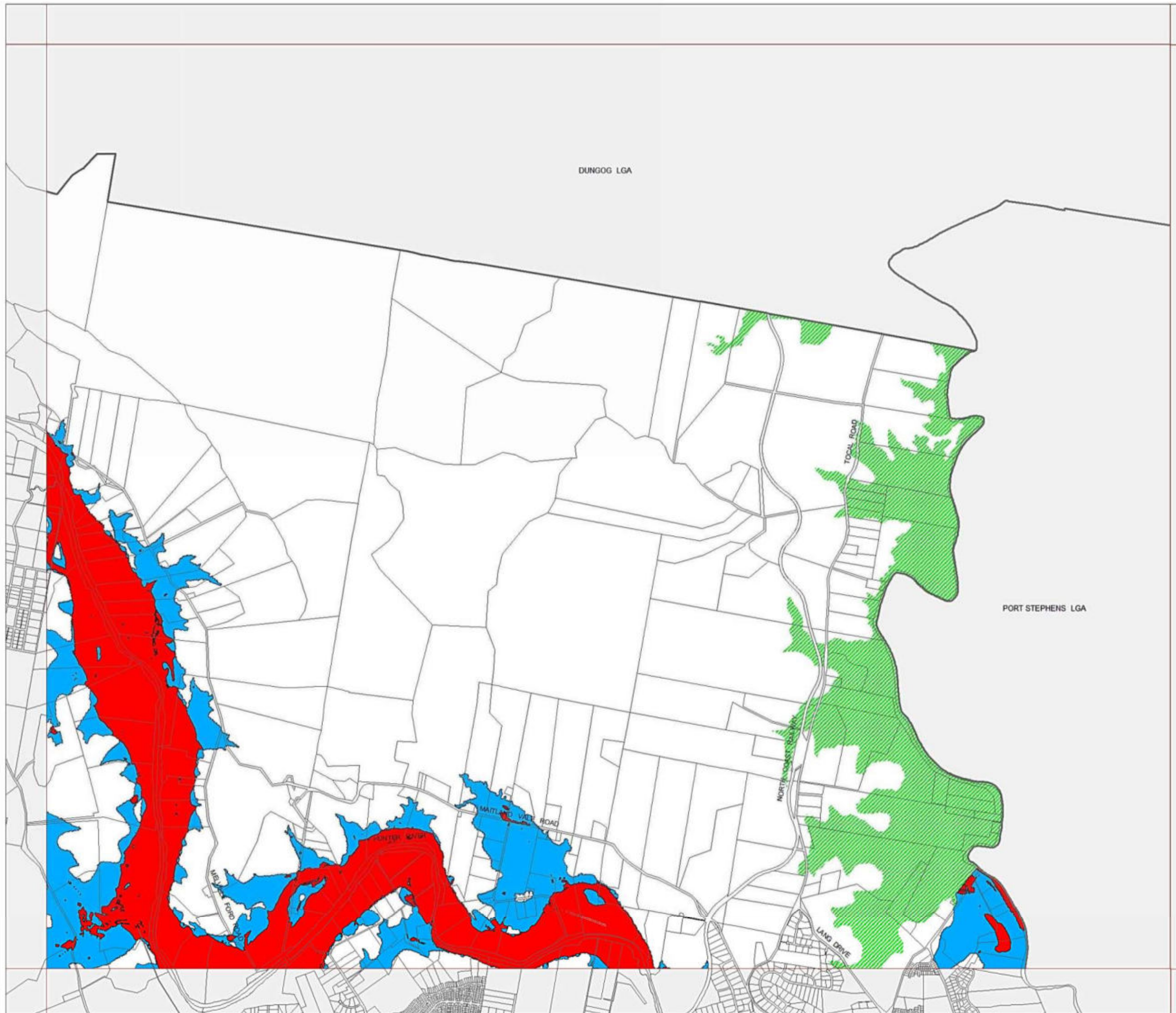
**Maitland Citywide  
Development  
Control Plan 2011**

**Floodplain Management DCP -  
Flood Velocity\_Sheet 003**

- Velocity less than 0.5 metres per second
- Velocity greater than 0.5 metres per second
- Subject to Further Investigation

**Cadastral**

- Base data 03/03/1997 © NSW LPMA
- Addendum data 01/04/2011 © Maitland City Council



Scale: 1:40,000 @ A3

Projection: GDA 1994  
Zone 56




Map identification number:

Floodplain Management DCP (Velocity)\_FLD\_003\_040\_20140611





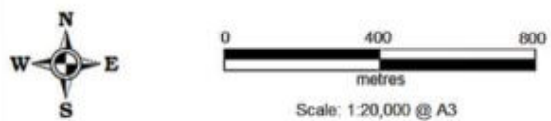
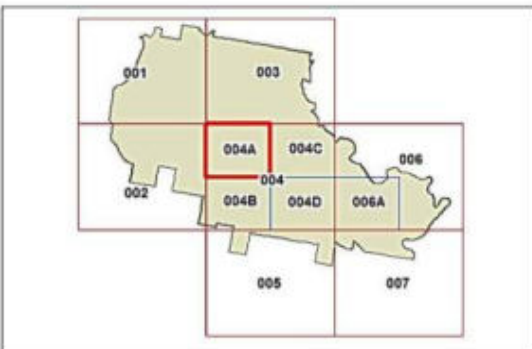
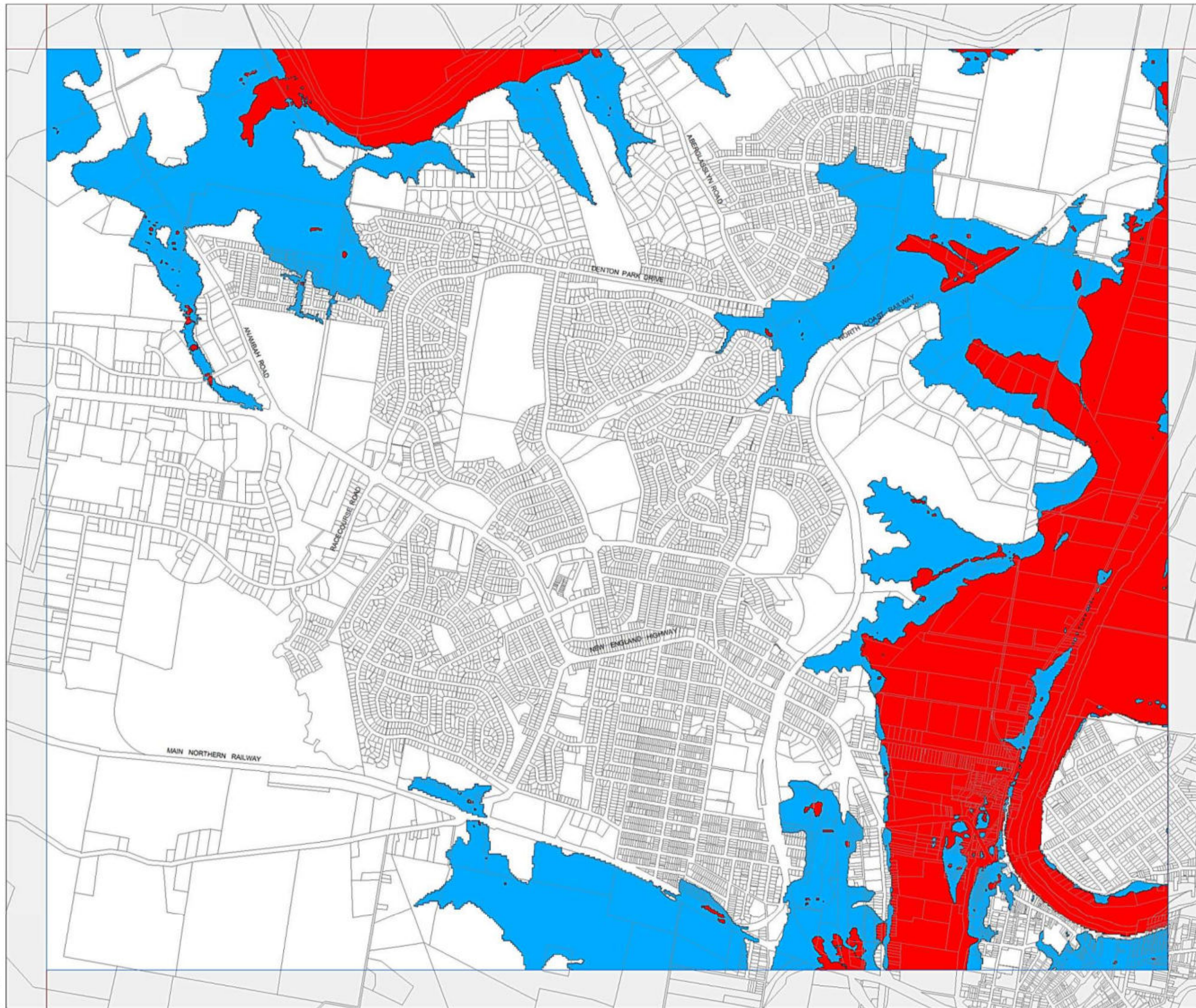
# Maitland Citywide Development Control Plan 2011

## Floodplain Management DCP - Flood Velocity\_Sheet 004A

-  Velocity less than 0.5 metres per second
-  Velocity greater than 0.5 metres per second
-  Subject to Further Investigation

### Cadastre

-  Base data 03/03/1997 © NSW LPMA
-  Addendum data 01/04/2011 © Maitland City Council



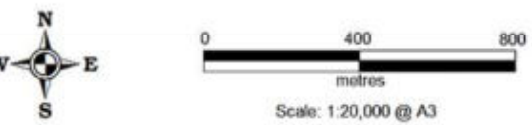
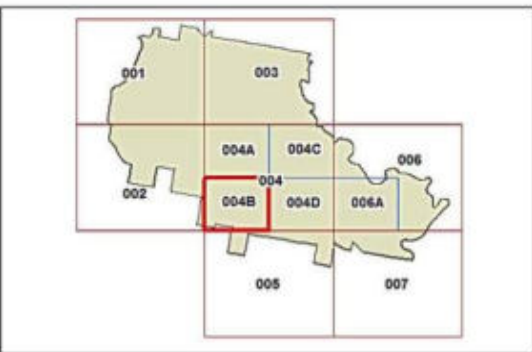


**Maitland Citywide  
Development  
Control Plan 2011**

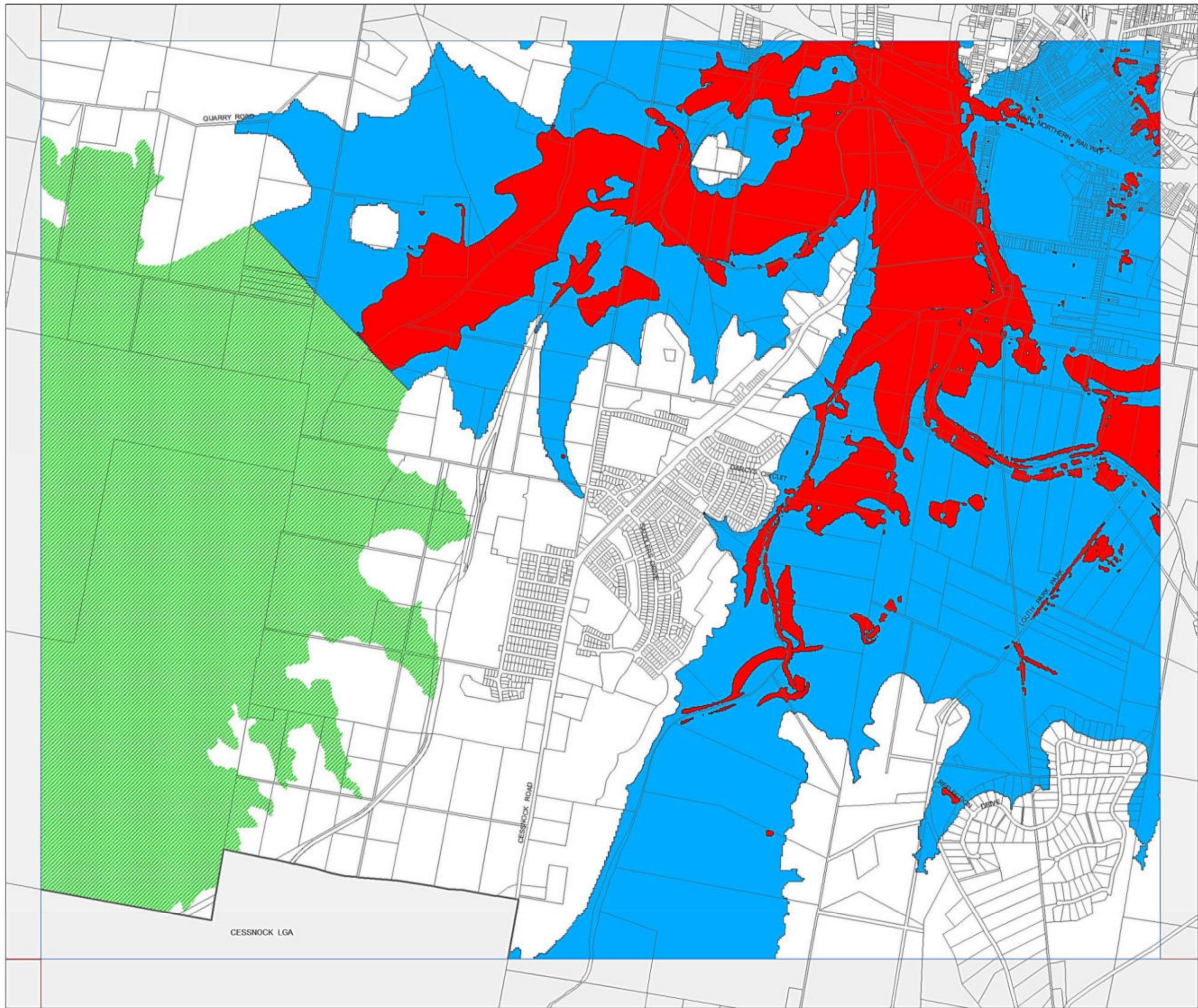
**Floodplain Management DCP -  
Flood Velocity\_Sheet 004B**

- Velocity less than 0.5 metres per second
- Velocity greater than 0.5 metres per second
- Subject to Further Investigation

**Cadastral**  
 Base data 03/03/1997 © NSW LPMA  
 Addendum data 01/04/2011 © Maitland City Council



Projection: GDA 1994  
 Zone 56  
 Map identification number:  
 Floodplain Management DCP (Velocity)\_FLD\_004B\_020\_20140611






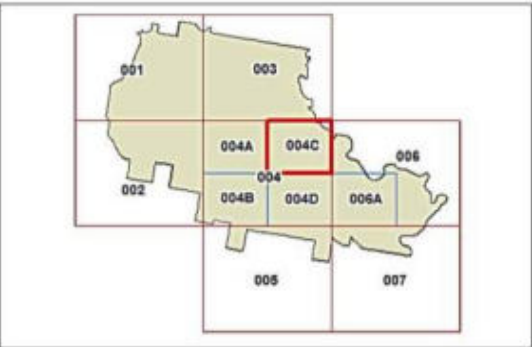
**Maitland Citywide  
Development  
Control Plan 2011**

Floodplain Management DCP -  
Flood Velocity\_Sheet 004C

- Velocity less than 0.5 metres per second
- Velocity greater than 0.5 metres per second
- Subject to Further Investigation

**Cadastral**

- Base data 03/03/1997 © NSW LPMA
- Addendum data 01/04/2011 © Maitland City Council

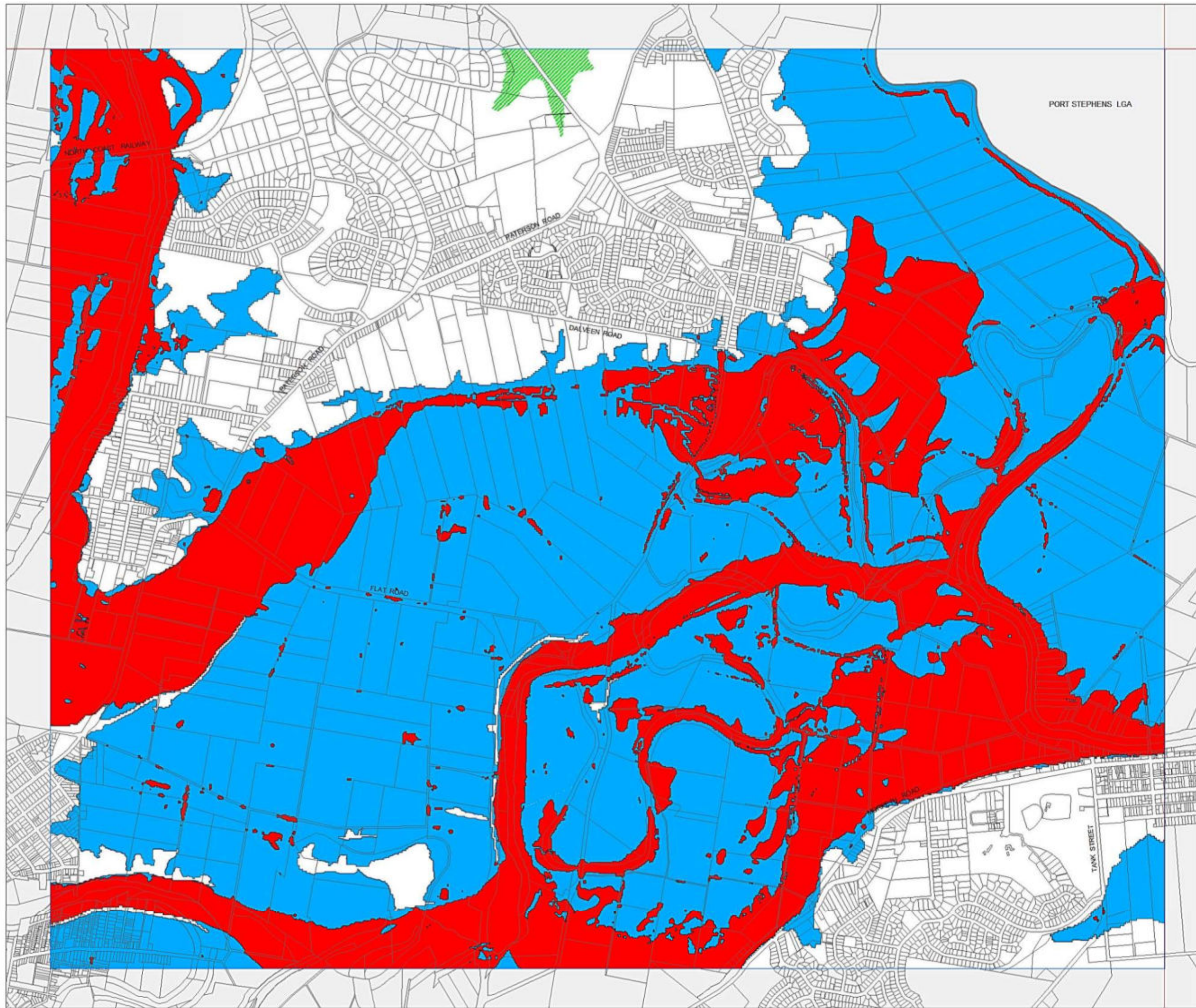


Scale: 1:20,000 @ A3

Projection: GDA 1994  
Zone 56

Map identification number:

Floodplain Management DCP (Velocity)\_FLD\_004C\_020\_20140611





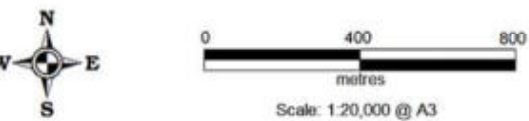
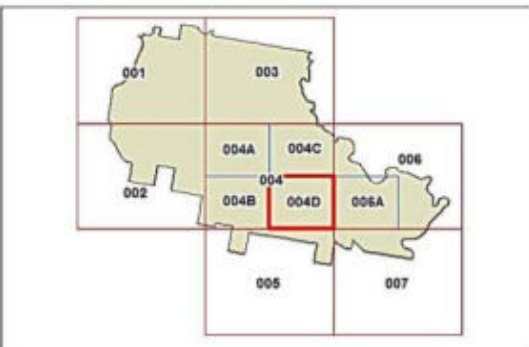
**Maitland Citywide  
Development  
Control Plan 2011**

Floodplain Management DCP -  
Flood Velocity\_Sheet 004D

- Velocity less than 0.5 metres per second
- Velocity greater than 0.5 metres per second
- Subject to Further Investigation

**Cadastre**

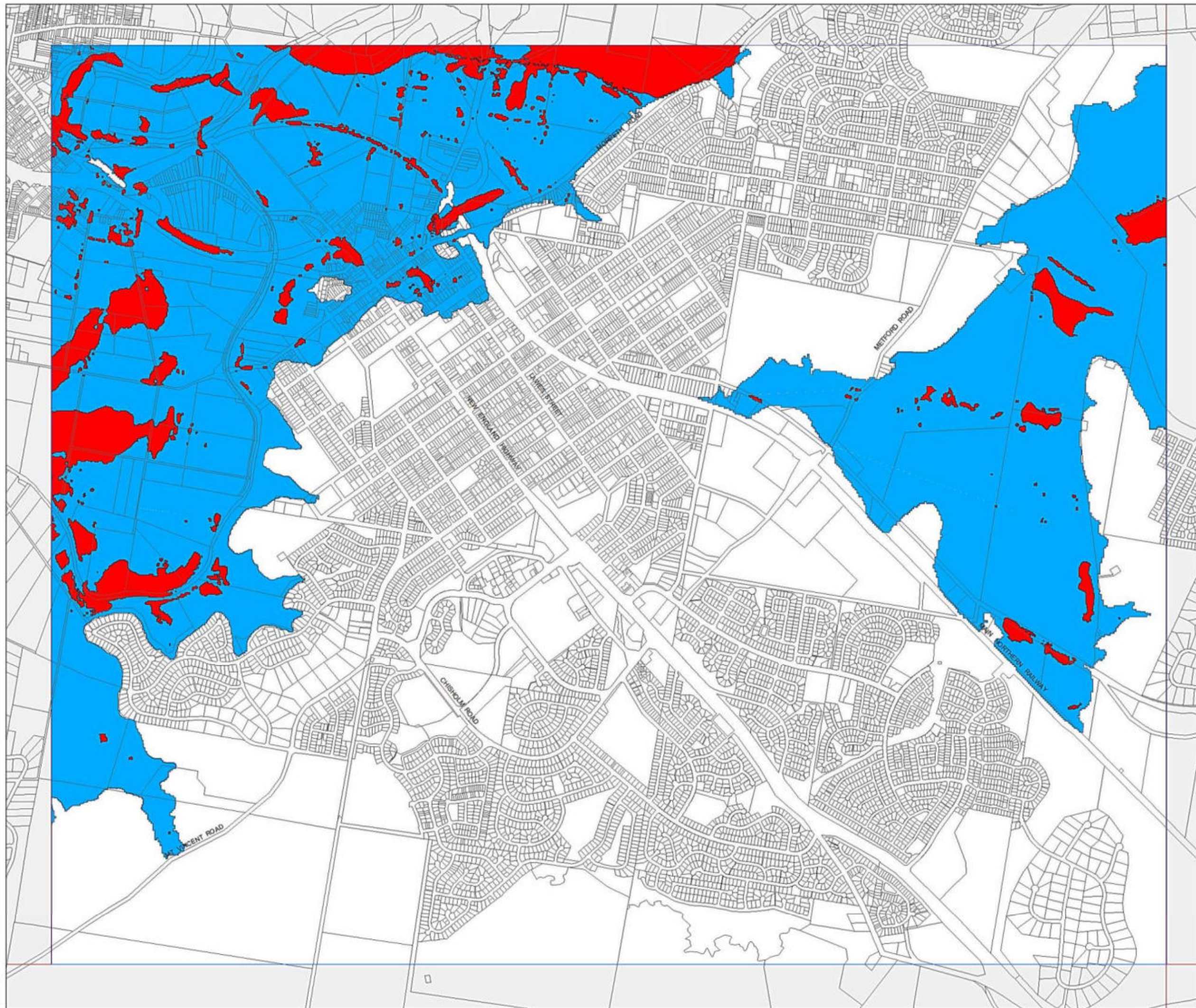
- Base data 03/03/1997 © NSW LPMA
- Addendum data 01/04/2011 © Maitland City Council



Projection: GDA 1994  
Zone 56

Map identification number:

Floodplain Management DCP (Velocity)\_FLD\_004D\_020\_20140611





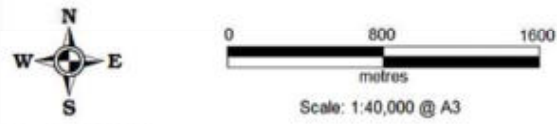
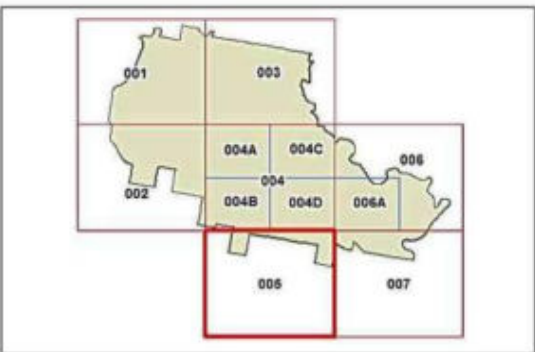
**Maitland Citywide  
Development  
Control Plan 2011**

**Floodplain Management DCP -  
Flood Velocity\_Sheet 005**

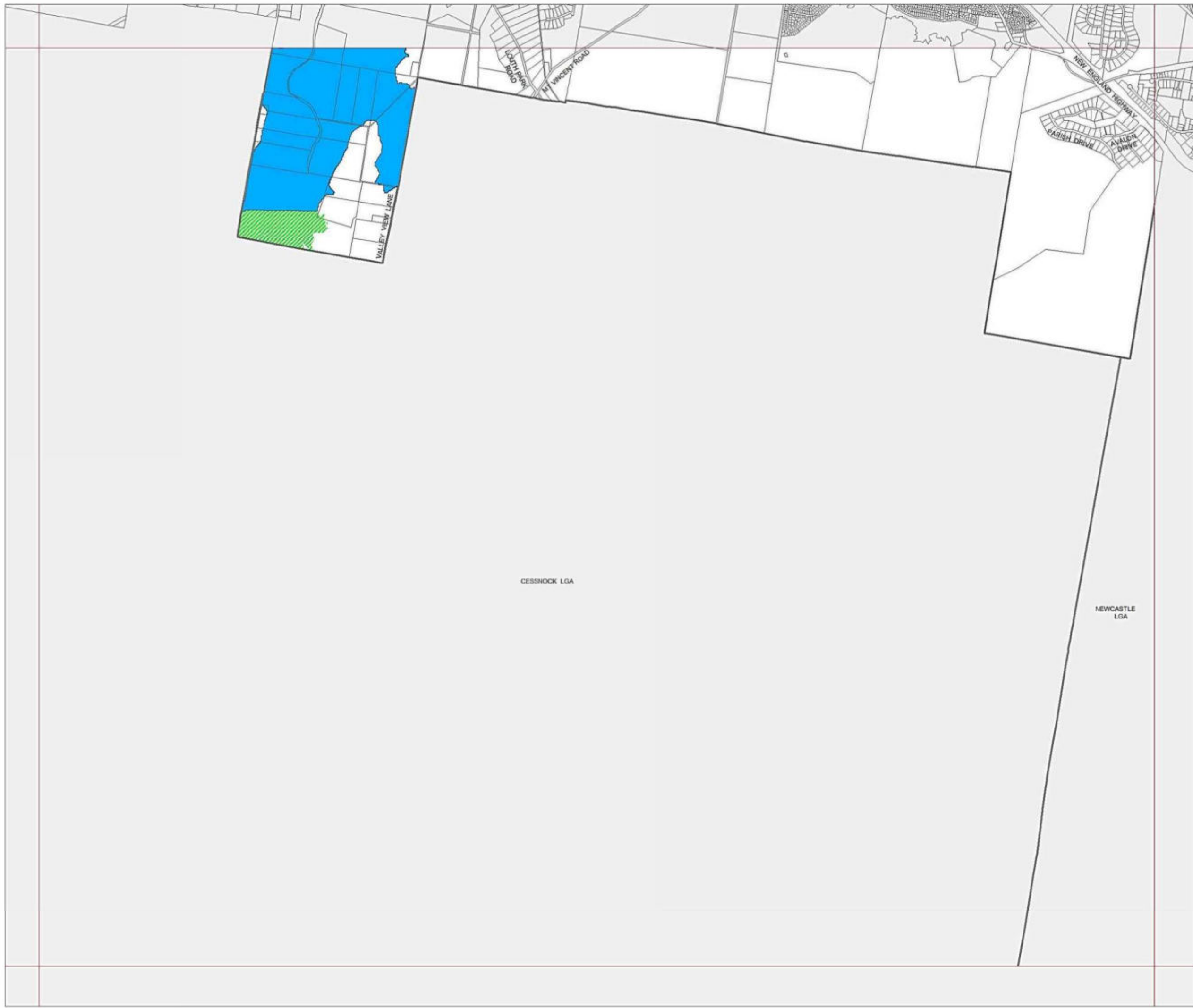
- Velocity less than 0.5 metres per second
- Velocity greater than 0.5 metres per second
- Subject to Further Investigation

**Cadastre**

- Base data 03/03/1997 © NSW LPMA
- Addendum data 01/04/2011 © Maitland City Council



Projection: GDA 1994  
Zone 56  
Map identification number:  
Floodplain Management DCP (Velocity)\_FLD\_005\_040\_20140611





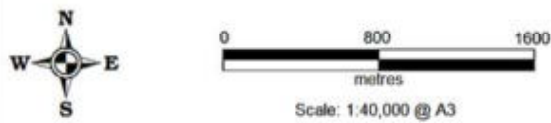
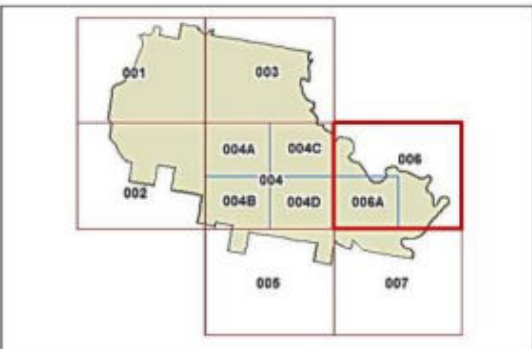
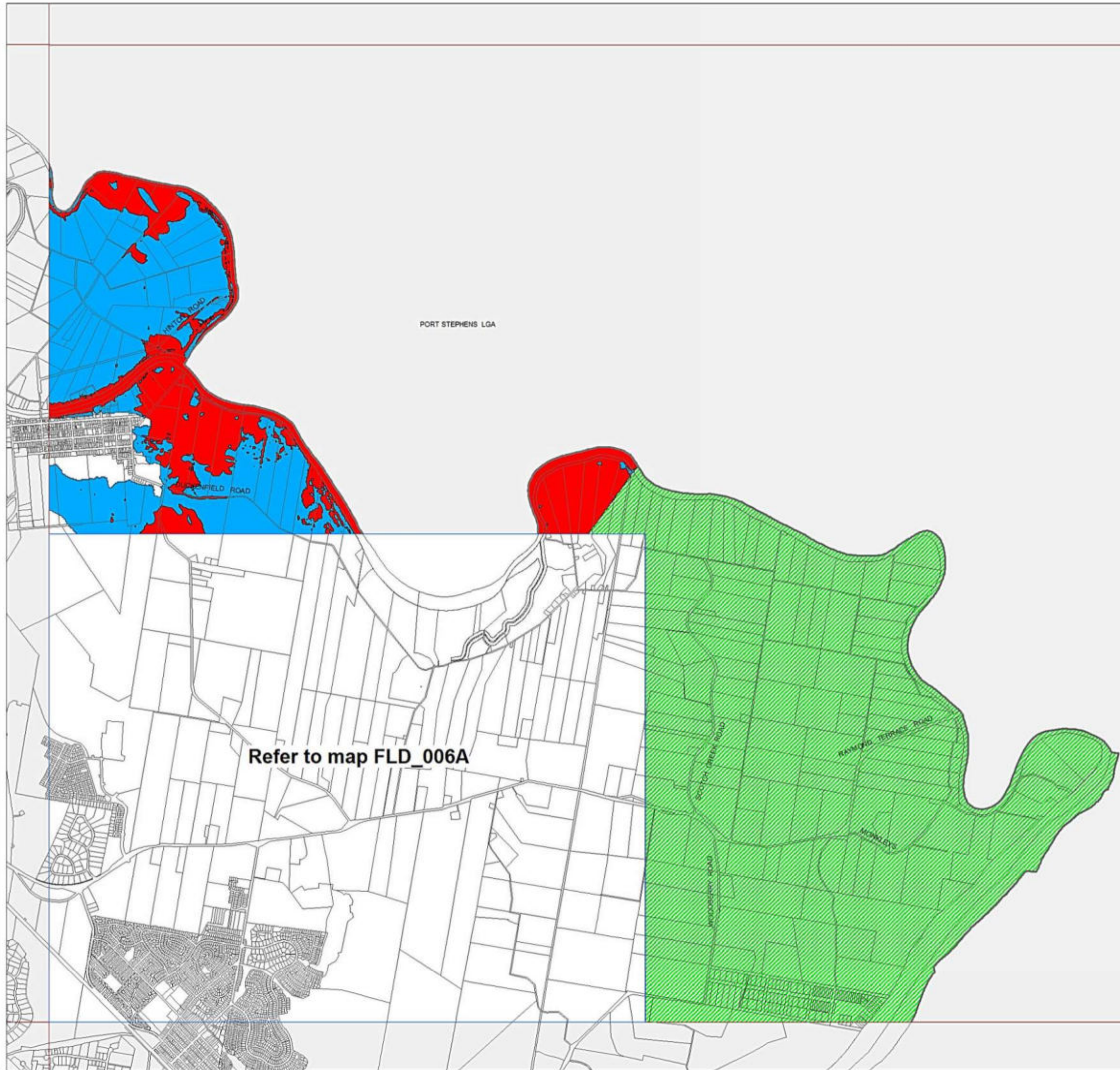
**Maitland Citywide  
Development  
Control Plan 2011**

Floodplain Management DCP -  
Flood Velocity\_Sheet 006

- Velocity less than 0.5 metres per second
- Velocity greater than 0.5 metres per second
- Subject to Further Investigation

**Cadastre**

- Base data 03/03/1997 © NSW LPMA
- Addendum data 01/04/2011 © Maitland City Council






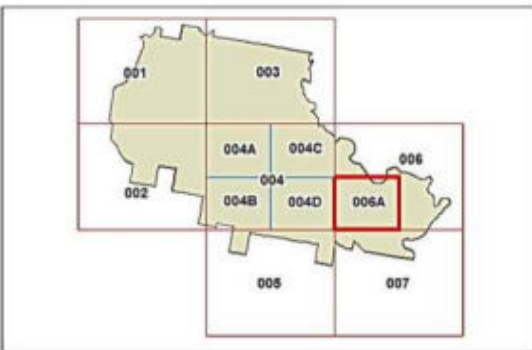
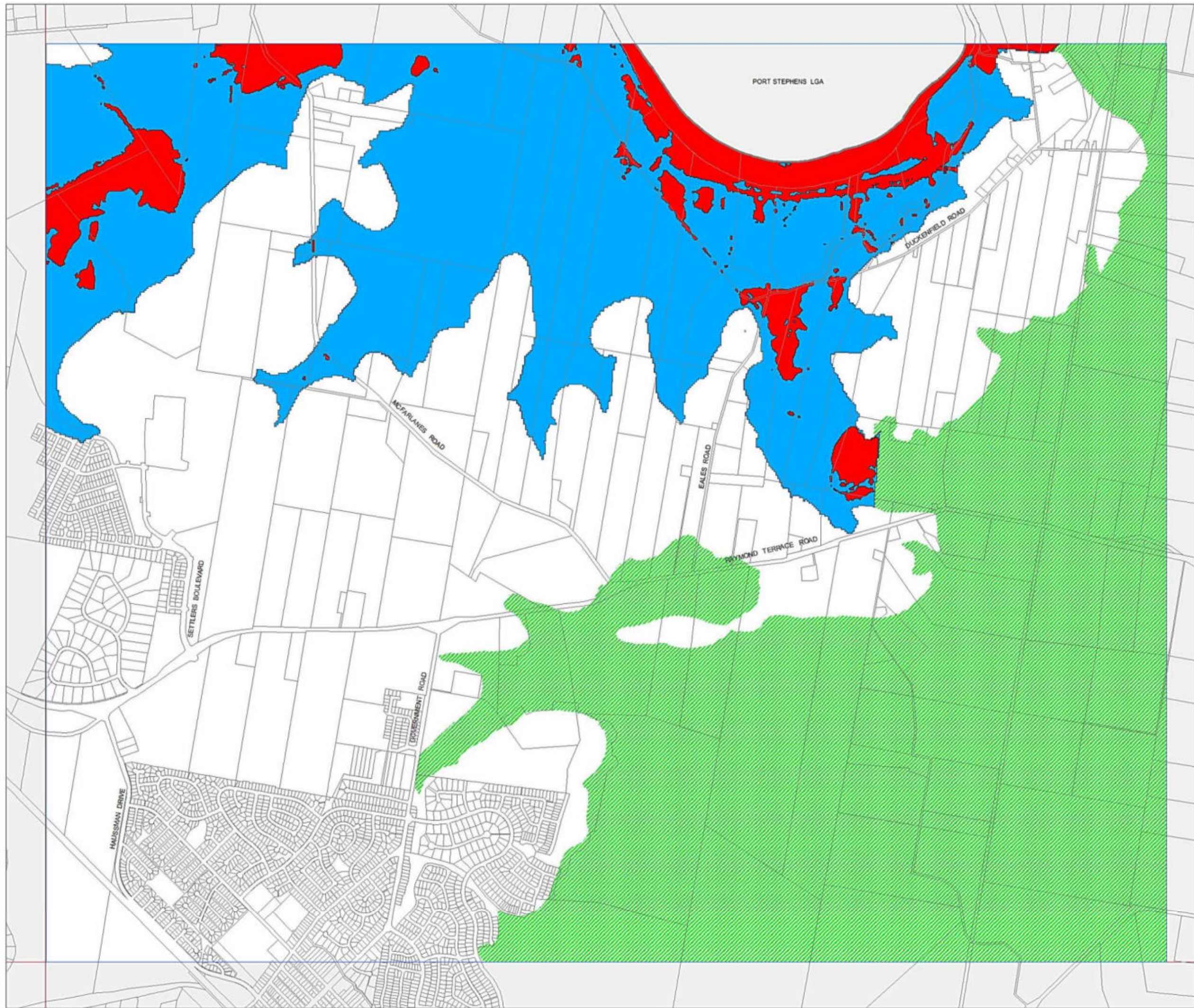
**Maitland Citywide  
Development  
Control Plan 2011**

**Floodplain Management DCP -  
Flood Depth\_Sheet 006A**

- Velocity less than 0.5 metres per second
- Velocity greater than 0.5 metres per second
- Subject to Further Investigation

**Cadastral**

- Base data 03/03/1997 © NSW LPMA
- Addendum data 01/04/2011 © Maitland City Council



Scale: 1:20,000 @ A3

Projection: GDA 1994  
Zone 56

Map identification number:

Floodplain Management DCP (Velocity)\_FLD\_006A\_020\_20140611





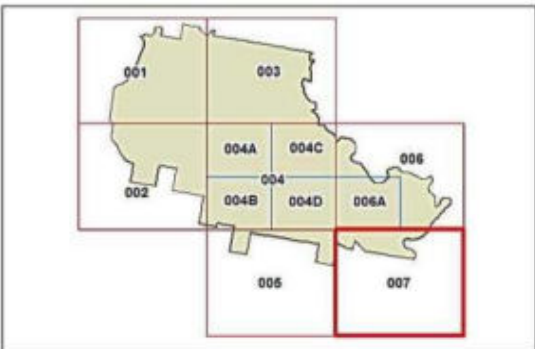
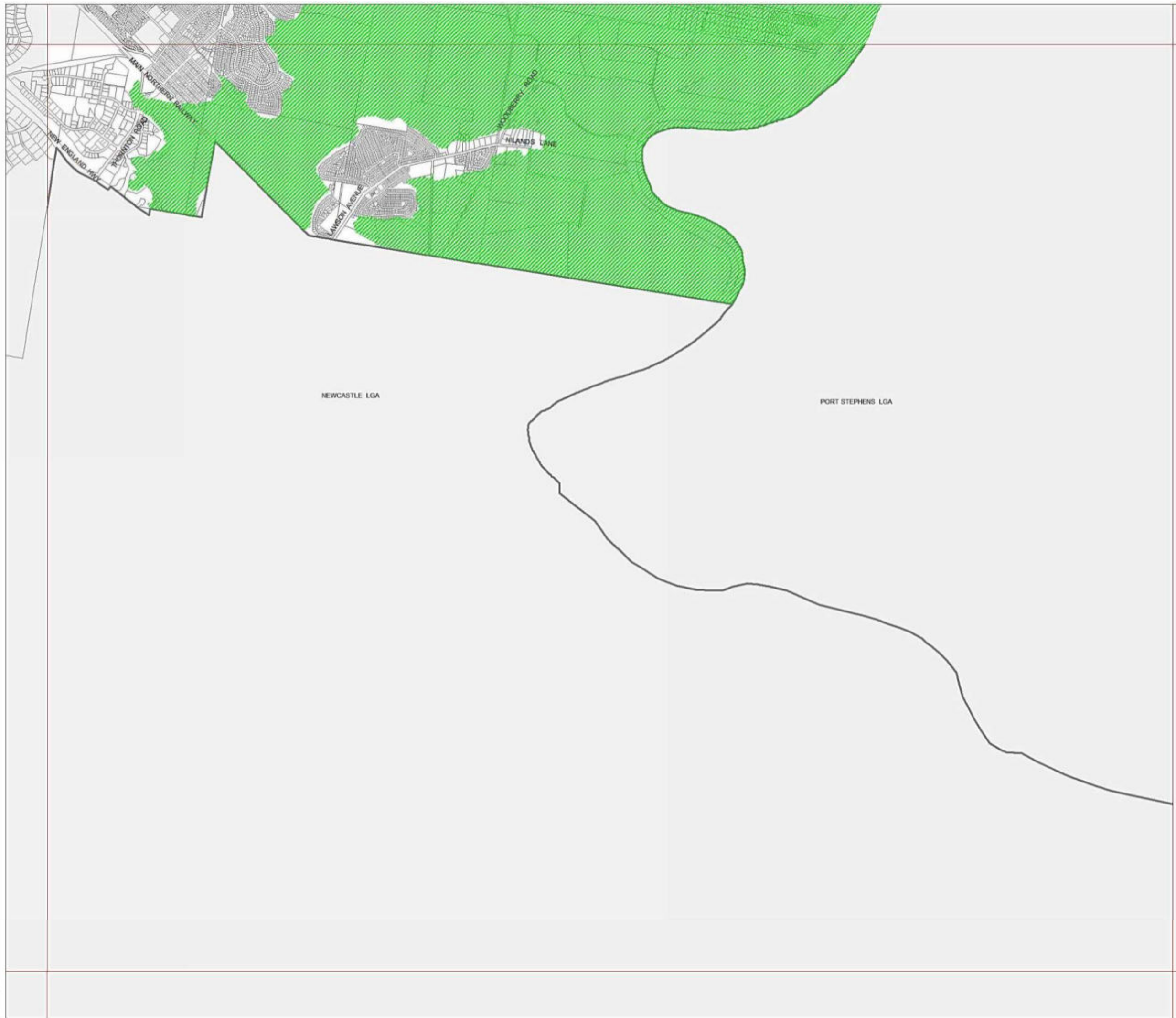
**Maitland Citywide  
Development  
Control Plan 2011**

**Floodplain Management DCP -  
Flood Velocity\_Sheet 007**

- Velocity less than 0.5 metres per second
- Velocity greater than 0.5 metres per second
- Subject to Further Investigation

**Cadastre**

- Base data 03/03/1997 © NSW LPMA
- Addendum data 01/04/2011 © Maitland City Council



Projection: GDA 1994  
Zone 56  
Map identification number:  
Floodplain Management DCP (Velocity)\_FLD\_007\_040\_20140611



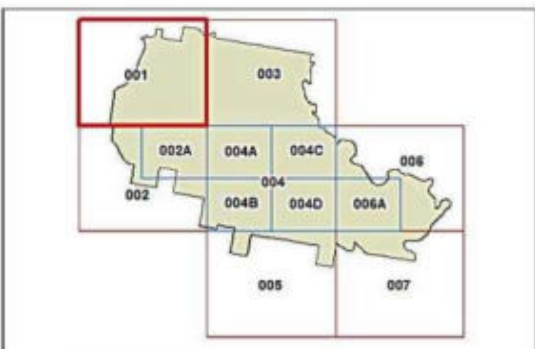
**Maitland Citywide  
Development  
Control Plan 2011**

**Floodplain Management DCP -  
Hydraulic Categories\_Sheet 001**

- Flood Storage
- Flood Fringe
- Floodway
- Subject to Further Investigation

**Cadastre**

- Base data 03/03/1997 © NSW LPMA
- Addendum data 01/04/2011 © Maitland City Council

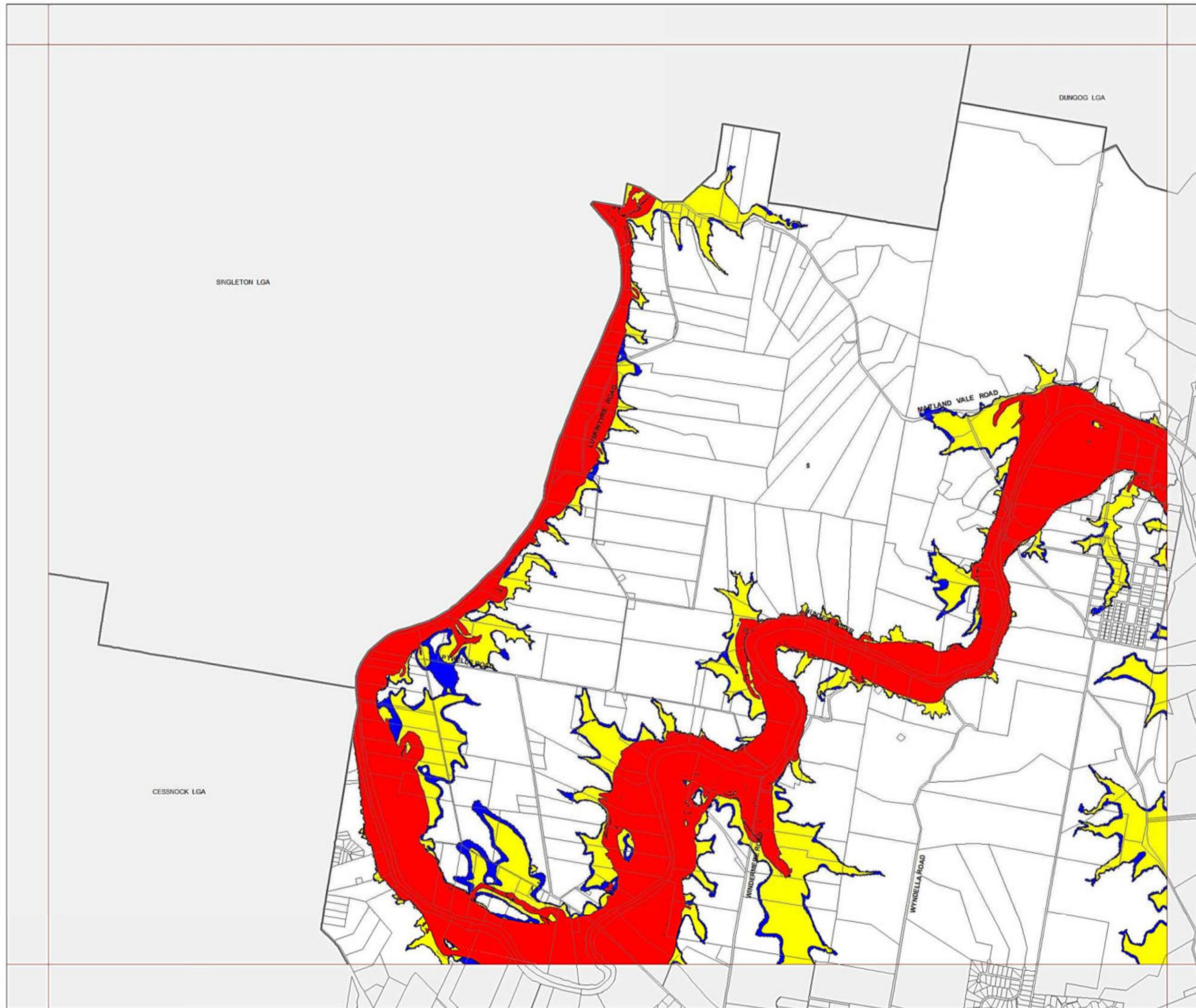


Scale: 1:40,000 @ A3

Projection: GDA 1994  
Zone 56

Map identification number:

Floodplain Management DCP (Hydraulic Categories)\_FLD\_001\_040\_20140511





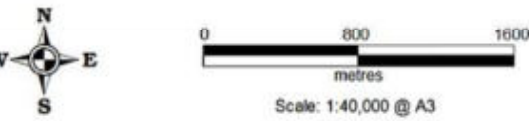
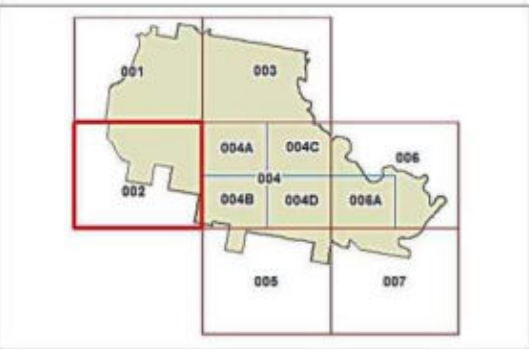
**Maitland Citywide  
Development  
Control Plan 2011**

**Floodplain Management DCP -  
Hydraulic Categories\_Sheet 002**

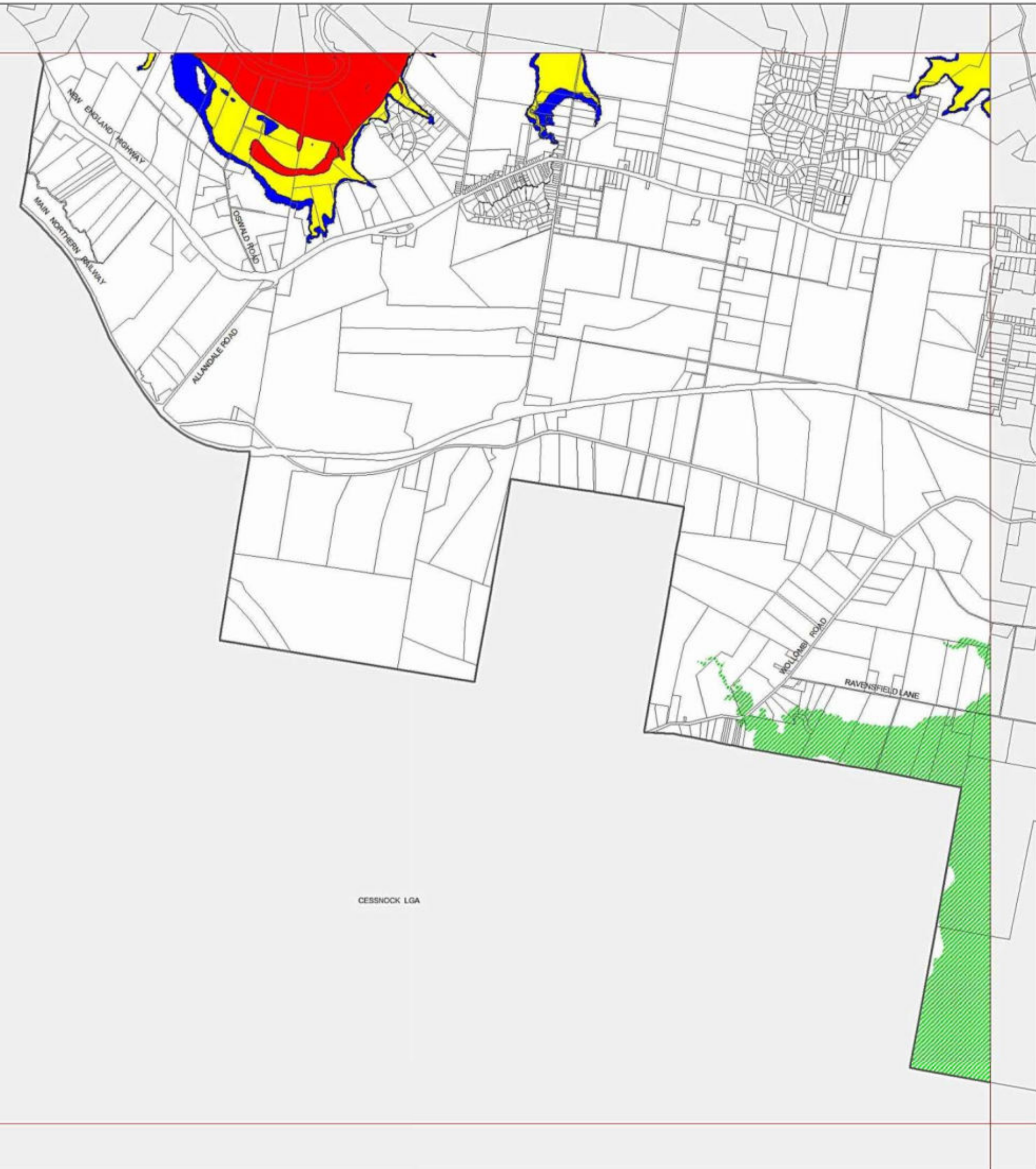
- Flood Storage
- Flood Fringe
- Floodway
- Subject to Further Investigation

**Cadastre**

Base data 03/03/1997 © NSW LPMA  
Addendum data 01/04/2011 © Maitland City Council



Projection: GDA 1994  
Zone 56  
Map identification number:  
Floodplain Management DCP (Hydraulic Categories)\_FLD\_002\_040\_20140611





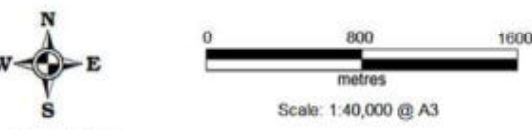
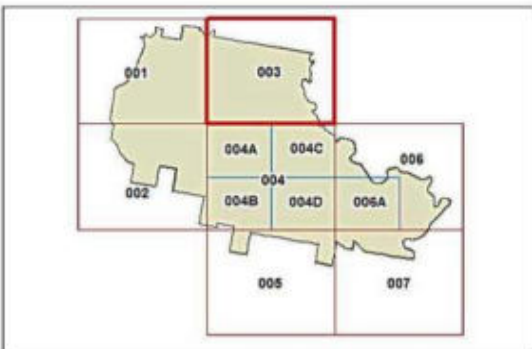
**Maitland Citywide  
Development  
Control Plan 2011**

**Floodplain Management DCP -  
Hydraulic Categories\_Sheet 003**

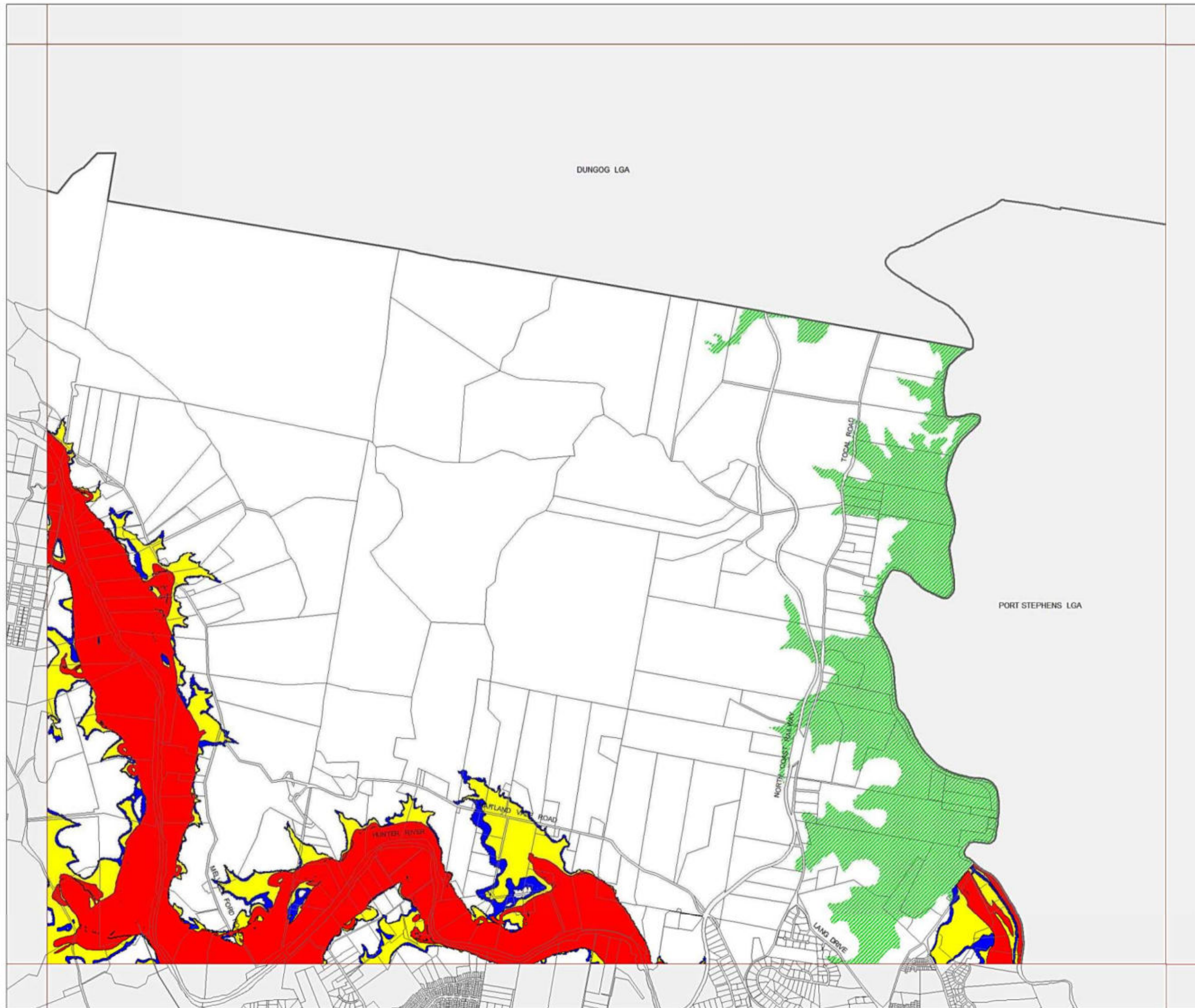
- Flood Storage
- Flood Fringe
- Floodway
- Subject to Further Investigation

**Cadastre**

- Base data 03/03/1997 © NSW LPMA
- Addendum data 01/04/2011 © Maitland City Council






Projection: GDA 1994  
Zone 56  
Map identification number:  
Floodplain Management DCP (Hydraulic Categories)\_FLD\_003\_040\_20140611








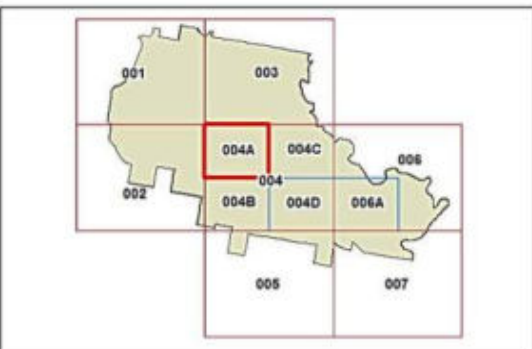
**Maitland Citywide  
Development  
Control Plan 2011**

**Floodplain Management DCP -  
Hydraulic Categories\_Sheet 004A**

-  Flood Storage
-  Flood Fringe
-  Floodway
-  Subject to Further Investigation

**Cadastre**

-  Base data 03/03/1997 © NSW LPMA
-  Addendum data 01/04/2011 © Maitland City Council

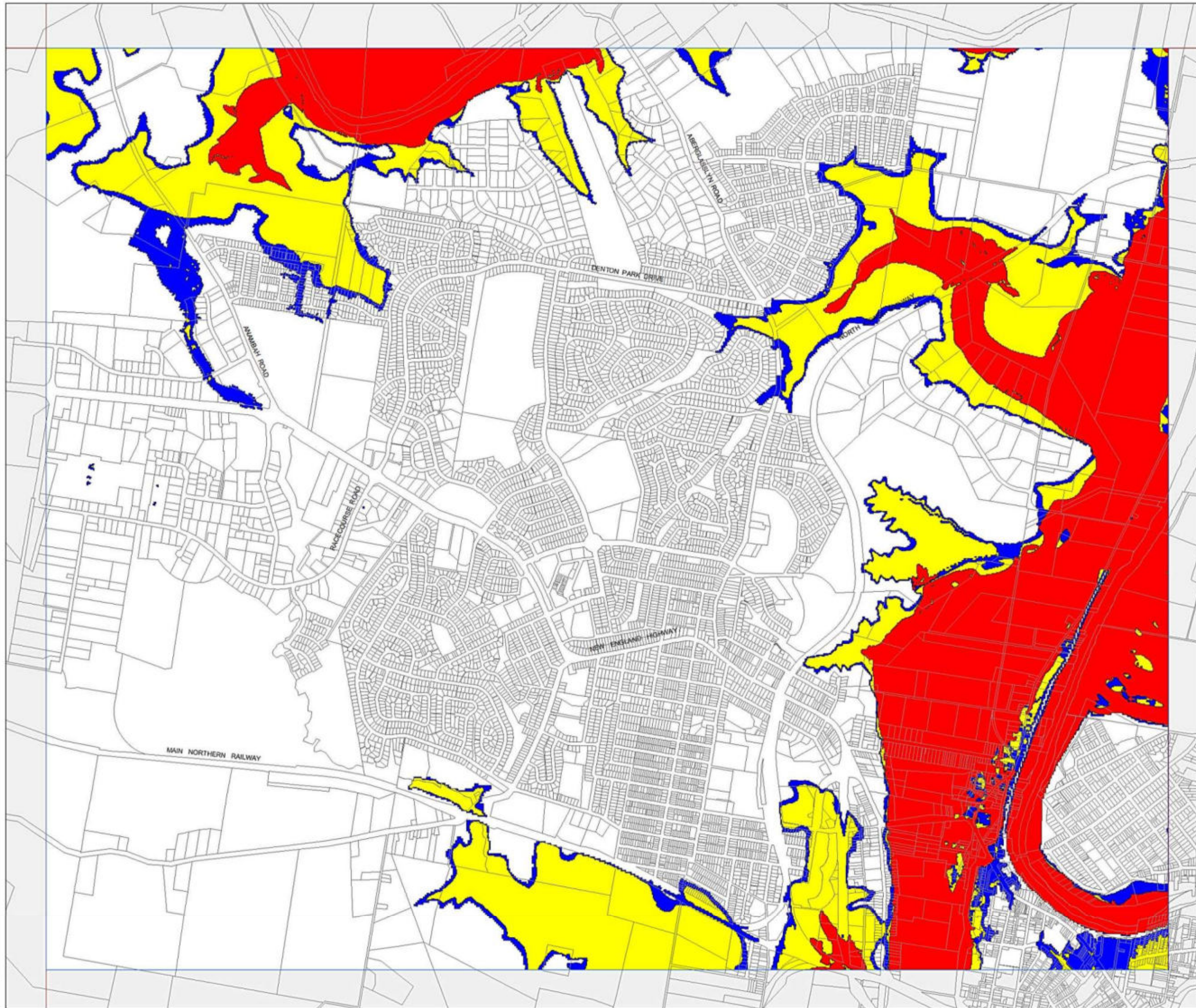


Scale: 1:20,000 @ A3

Projection: GDA 1994  
Zone 56

Map identification number:

Floodplain Management DCP (Hydraulic Categories)\_FLD\_004A\_020\_20140611





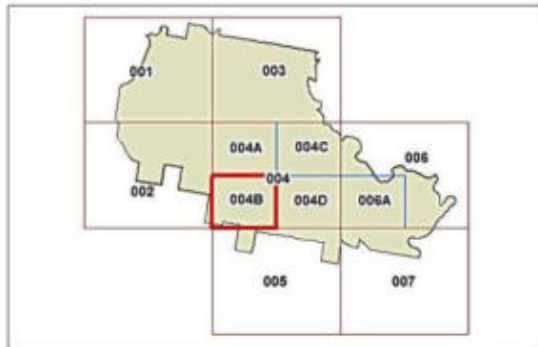
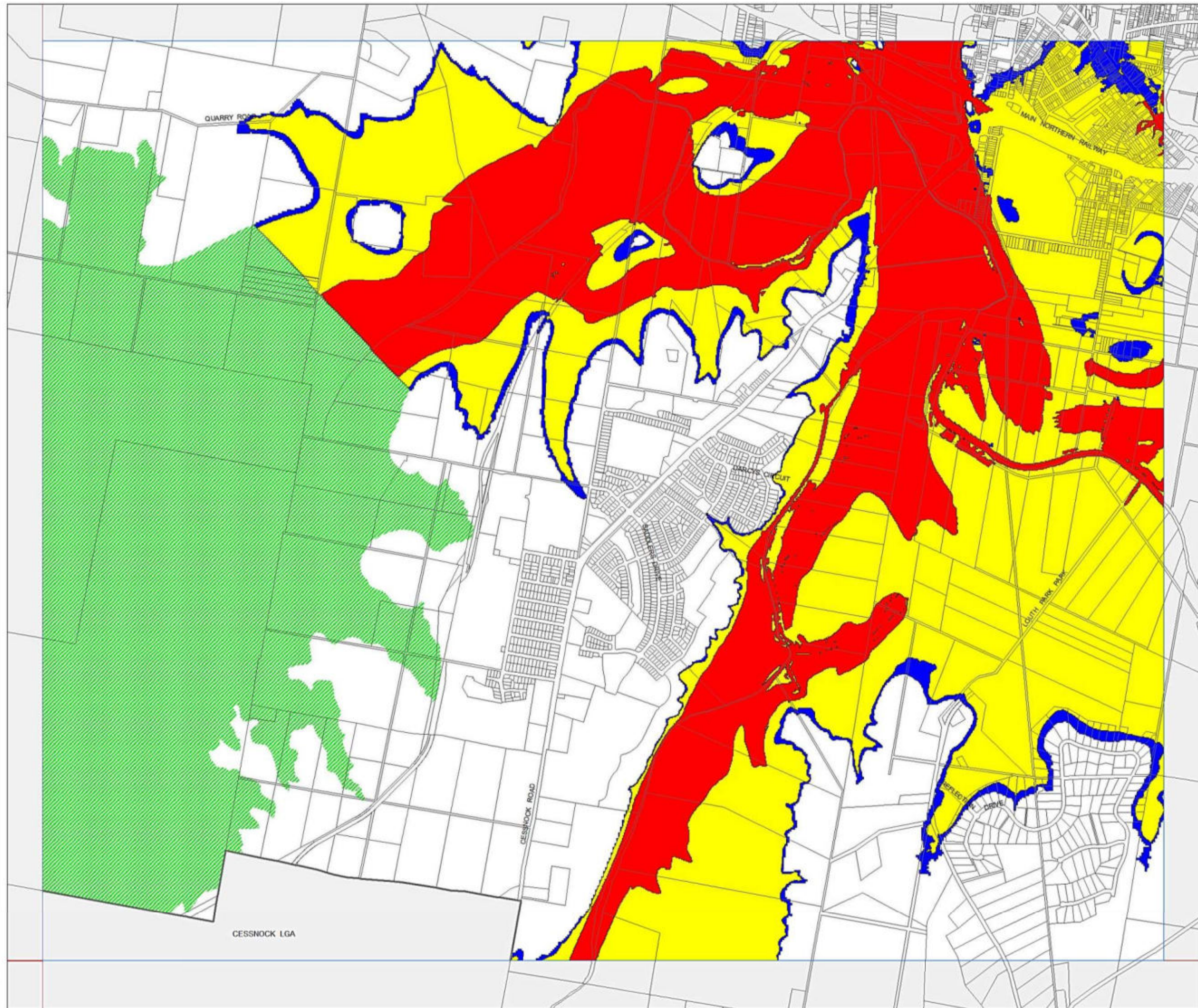
**Maitland Citywide  
Development  
Control Plan 2011**

Floodplain Management DCP -  
Hydraulic Categories\_Sheet 004B

- Flood Storage
- Flood Fringe
- Floodway
- Subject to Further Investigation

**Cadastre**

Base data 03/03/1997 © NSW LPMA  
 Addendum data 01/04/2011 © Maitland City Council







Projection: GDA 1994  
Zone 56  
Map identification number:  
Floodplain Management DCP (Hydraulic Categories)\_FLD\_004B\_020\_20140611



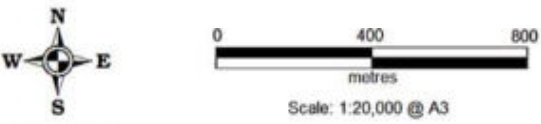
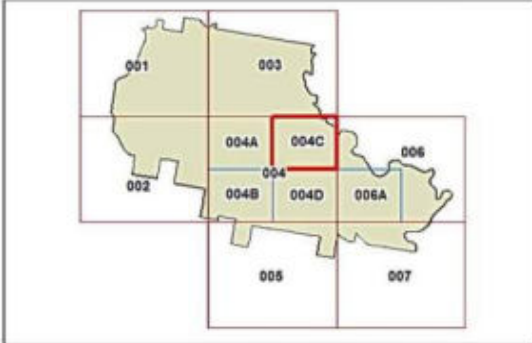
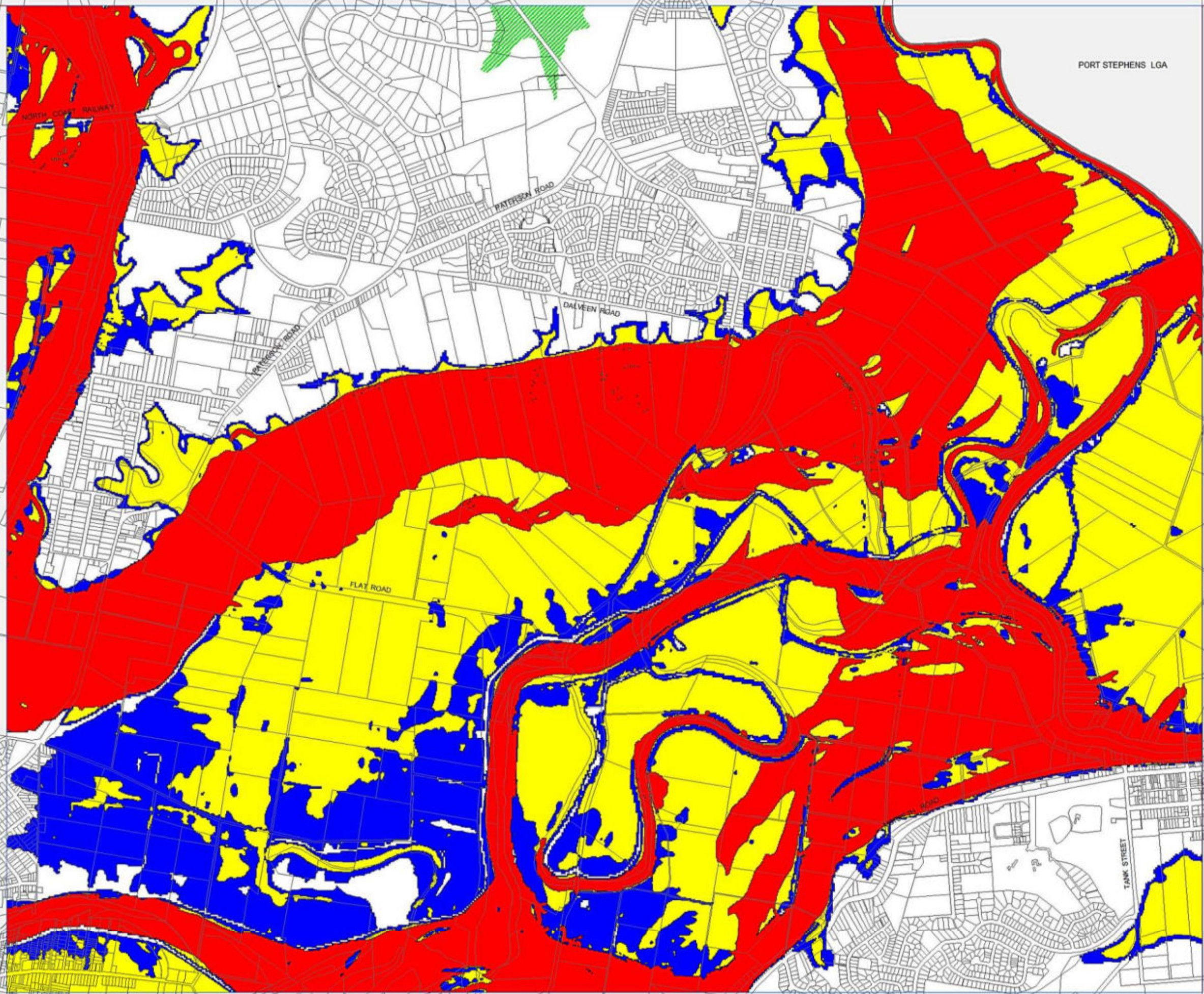
**Maitland Citywide  
Development  
Control Plan 2011**

**Floodplain Management DCP -  
Hydraulic Categories\_Sheet 004C**

-  Flood Storage
-  Flood Fringe
-  Floodway
-  Subject to Further Investigation

**Cadastre**  
 Base data 03/03/1997 © NSW LPMA  
 Addendum data 01/04/2011 © Maitland City Council

PORT STEPHENS LGA



Projection: GDA 1994  
 Zone 56  
 Map identification number:  
 Floodplain Management DCP (Hydraulic Categories)\_FLD\_004C\_020\_20140611



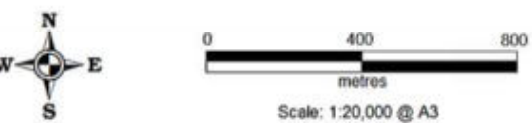
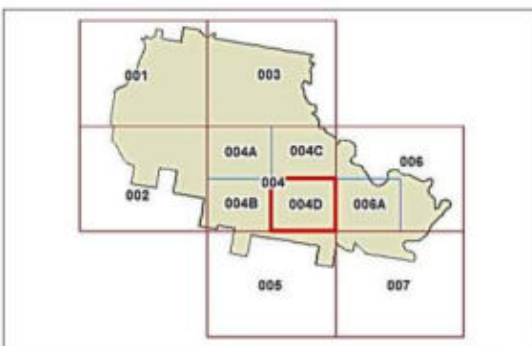
**Maitland Citywide  
Development  
Control Plan 2011**

Floodplain Management DCP -  
Hydraulic Categories\_Sheet 004D

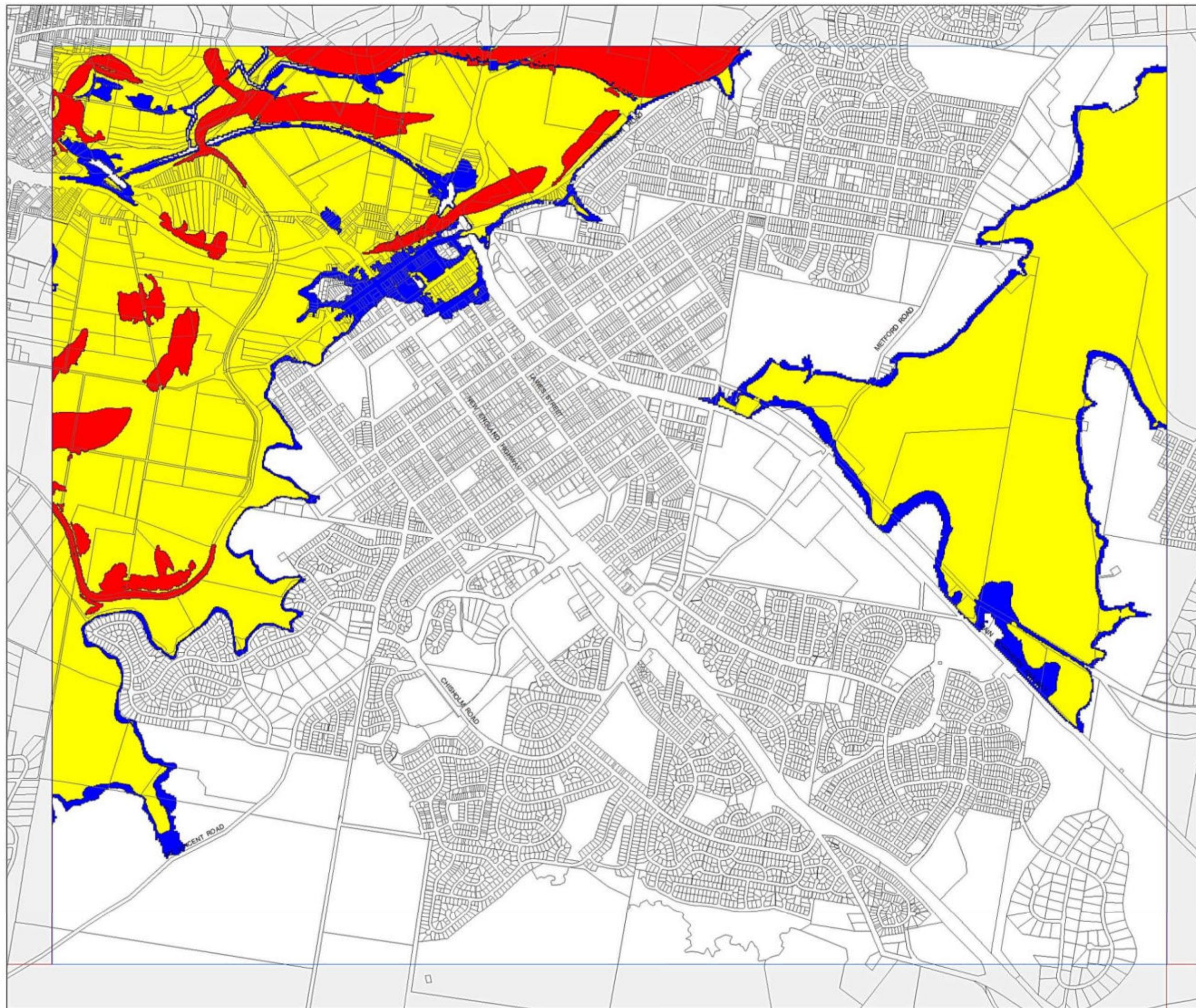
- Flood Storage
- Flood Fringe
- Floodway
- Subject to Further Investigation

**Cadastre**

Base data 03/03/1997 © NSW LPMA  
 Addendum data 01/04/2011 © Maitland City Council



Projection: GDA 1994  
Zone 56  
Map identification number:  
Floodplain Management DCP (Hydraulic Categories)\_FLD\_004D\_020\_20140611







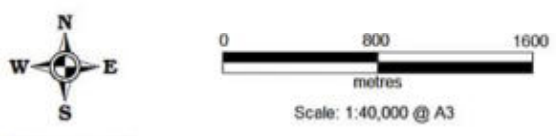
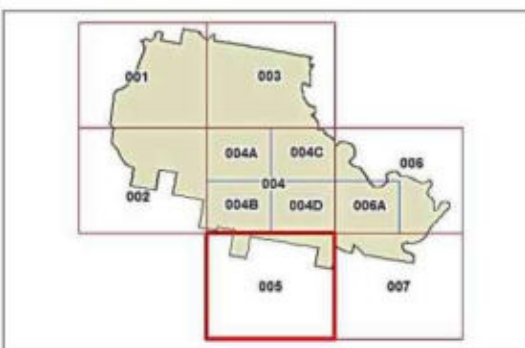
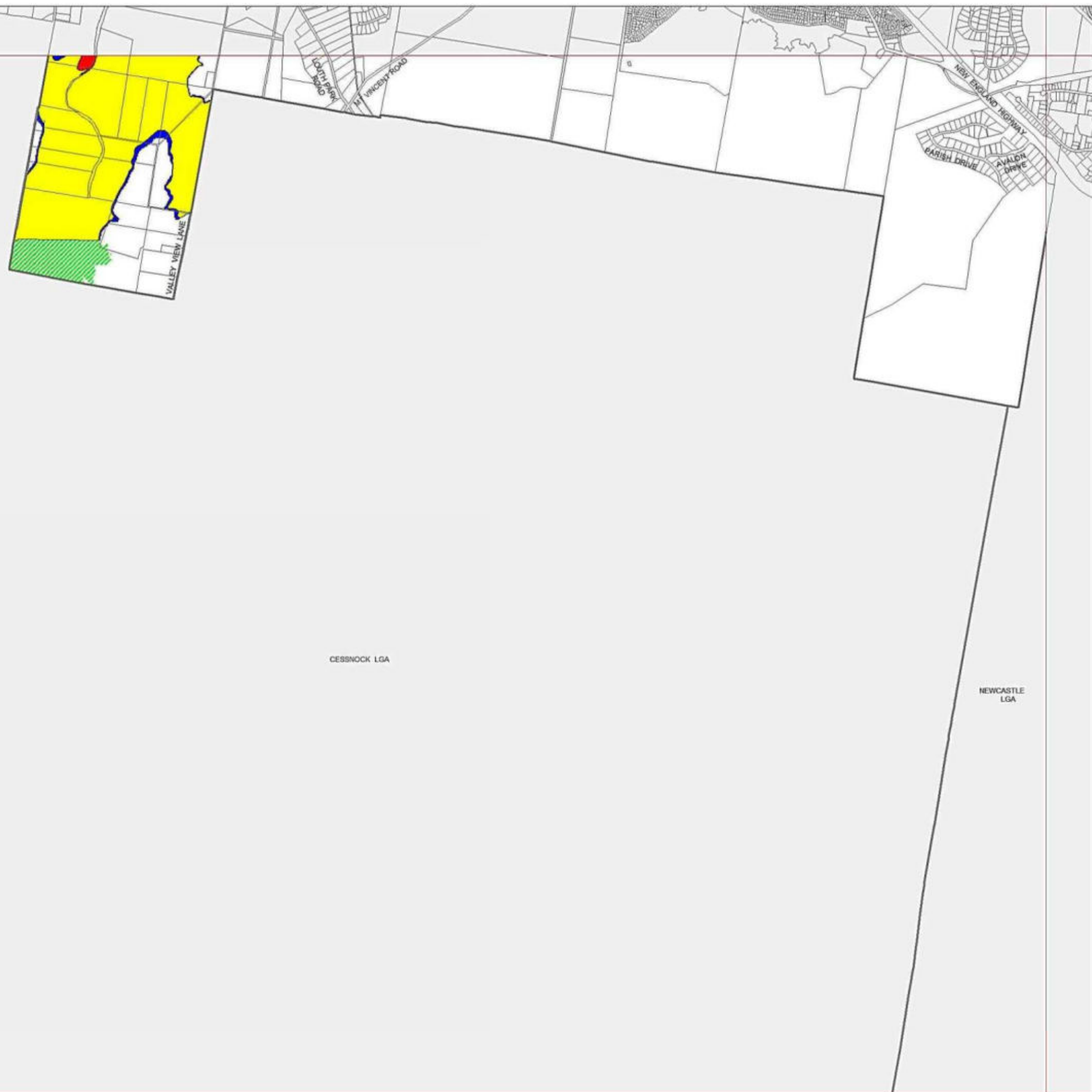
**Maitland Citywide  
Development  
Control Plan 2011**

**Floodplain Management DCP -  
Hydraulic Categories\_Sheet 005**

- Flood Storage
- Flood Fringe
- Floodway
- Subject to Further Investigation

**Cadastre**

Base data 03/03/1997 © NSW LPMA  
Addendum data 01/04/2011 © Maitland City Council



Projection: GDA 1994  
Zone 56  
Map identification number:  
Floodplain Management DCP (Hydraulic Categories)\_FLD\_005\_040\_20140611



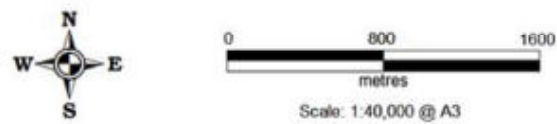
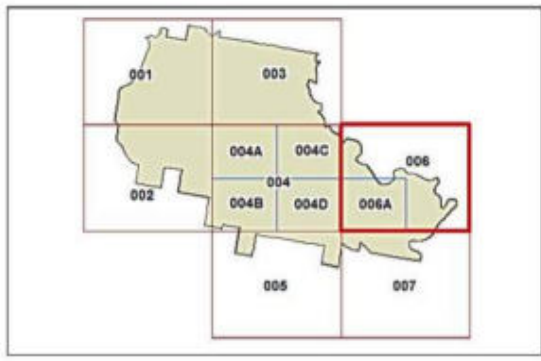
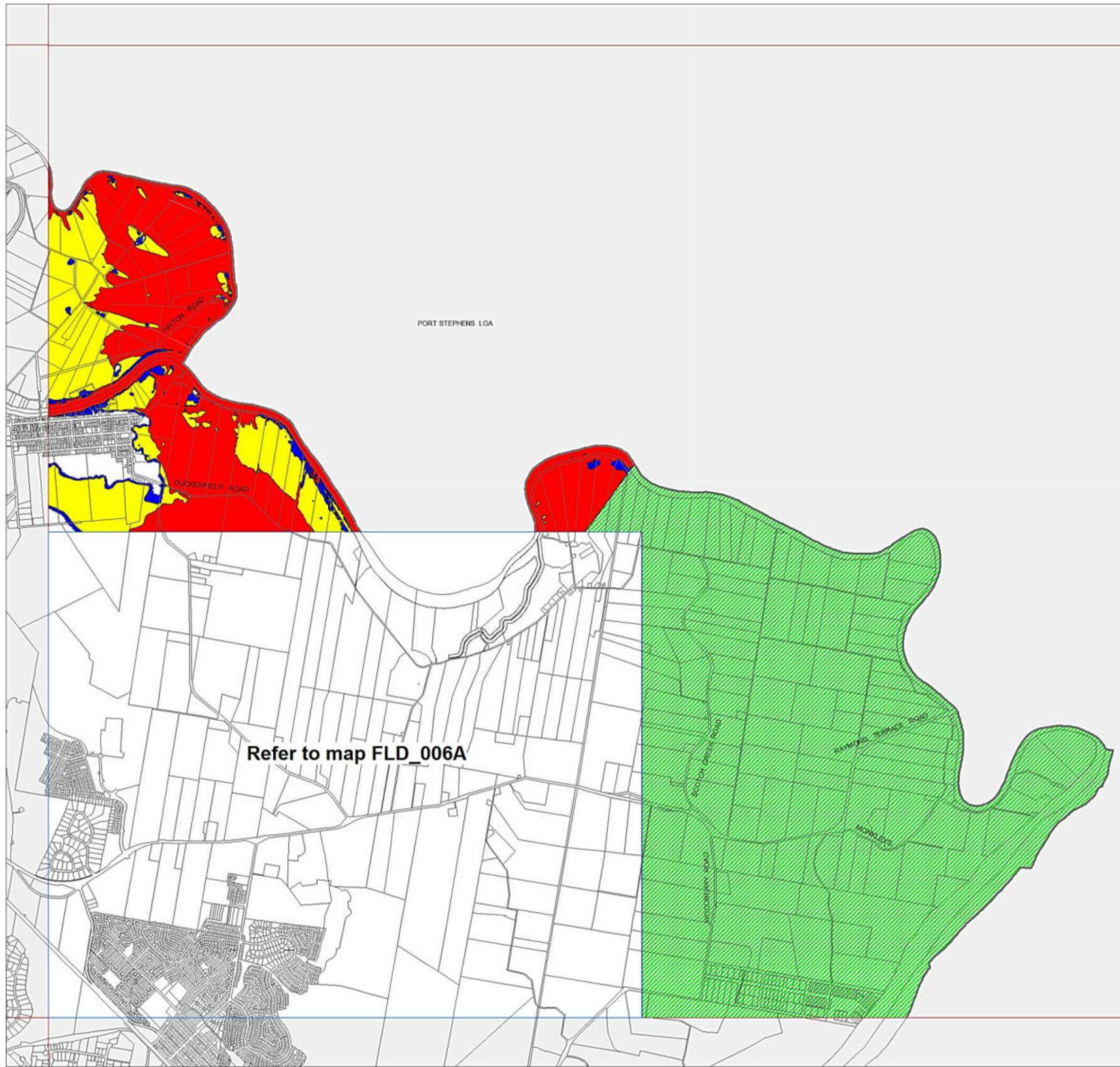
**Maitland Citywide  
Development  
Control Plan 2011**

Floodplain Management DCP -  
Hydraulic Categories\_Sheet 006

- Flood Storage
- Flood Fringe
- Floodway
- Subject to Further Investigation

**Cadastre**

Base data 03/03/1997 © NSW LPMA  
Addendum data 01/04/2011 © Maitland City Council



Projection: GDA 1994  
Zone 56  
Map identification number:  
Floodplain Management DCP (Hydraulic Categories)\_FLD\_006\_040\_20140611

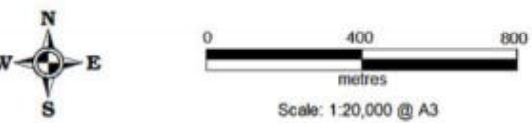
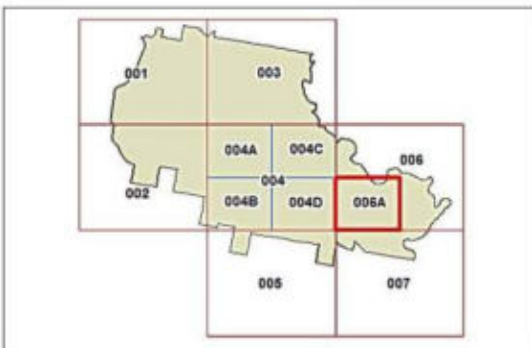


**Maitland Citywide  
Development  
Control Plan 2011**

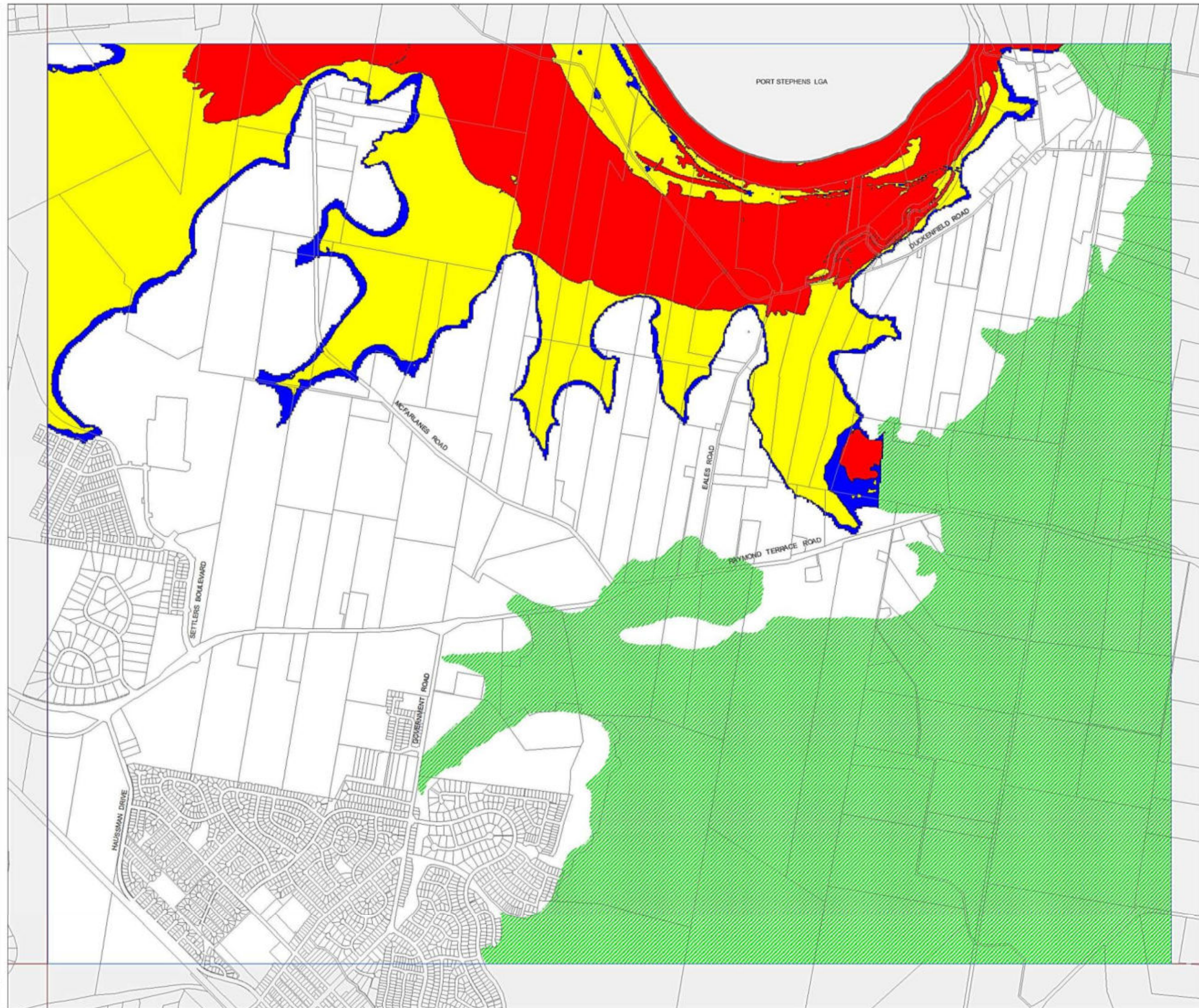
Floodplain Management DCP -  
Hydraulic Categories\_Sheet 006A

- Flood Storage
- Flood Fringe
- Floodway
- Subject to Further Investigation

**Cadastre**  
 Base data 03/03/1997 © NSW LPMA  
 Addendum data 01/04/2011 © Maitland City Council



Projection: GDA 1994  
 Zone 56  
 Map identification number:  
 Floodplain Management DCP (Hydraulic Categories)\_FLD\_006A\_020\_20140511






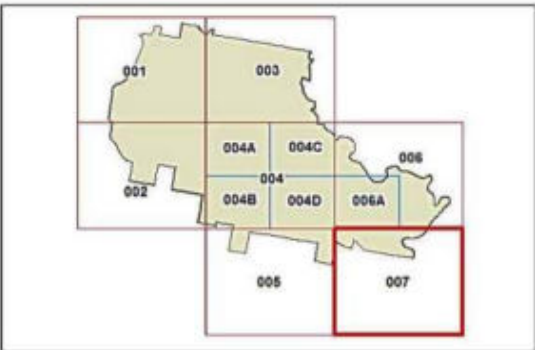
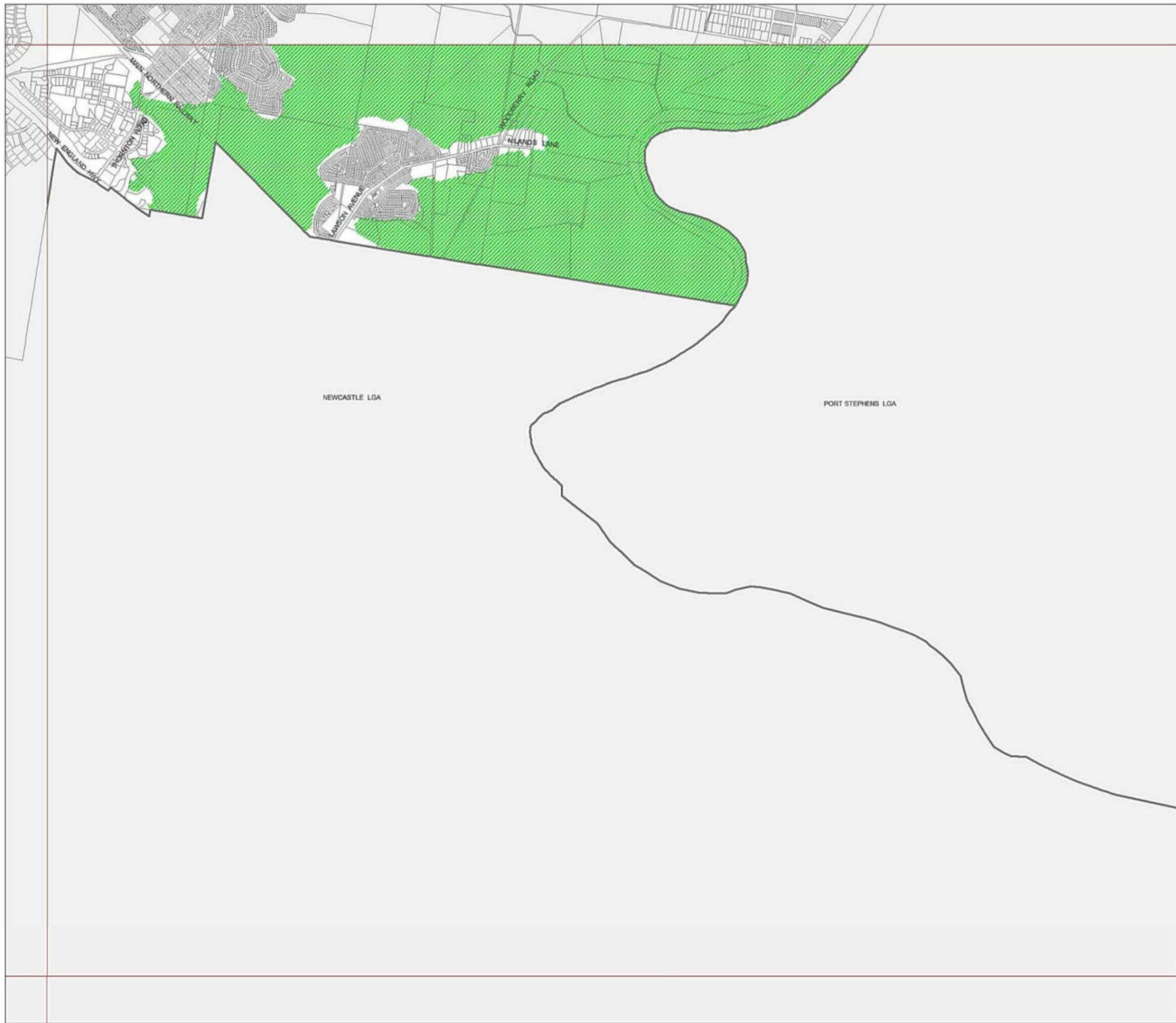
**Maitland Citywide  
Development  
Control Plan 2011**

**Floodplain Management DCP -  
Hydraulic Categories\_Sheet 007**

- Flood Storage
- Flood Fringe
- Floodway
- Subject to Further Investigation

**Cadastre**

- Base data 03/03/1997 © NSW LPMA
- Addendum data 01/04/2011 © Maitland City Council



Projection: GDA 1994  
Zone 56  
Map identification number:  
Floodplain Management DCP (Hydraulic Categories)\_FLD\_007\_040\_20140611




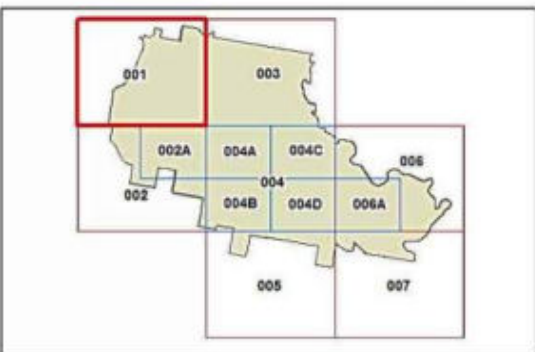
**Maitland Citywide  
Development  
Control Plan 2011**

Floodplain Management DCP -  
Flood Hazard\_Sheet 001

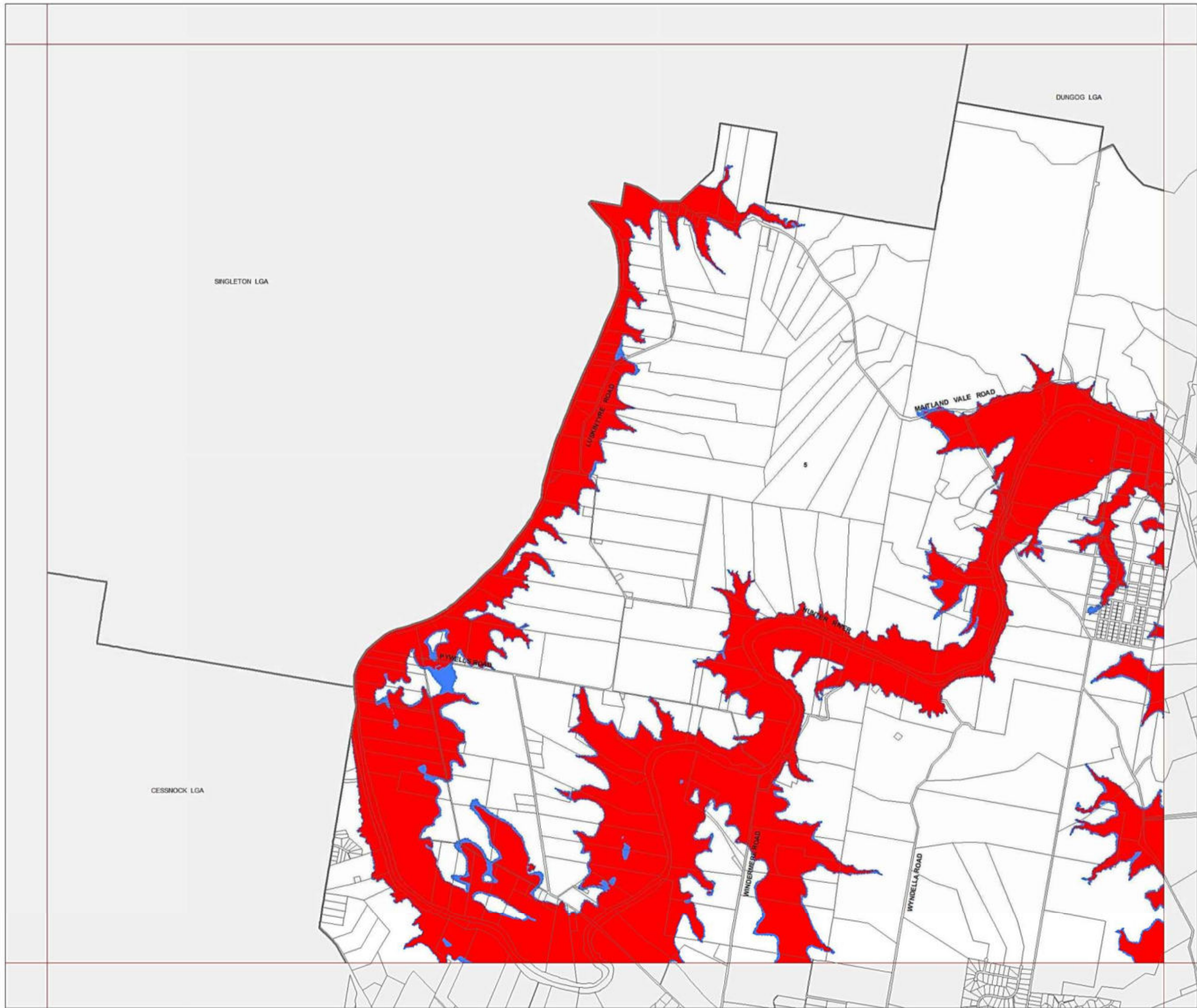
- Low Hazard
- High Hazard
- Subject to Further Investigation

**Cadastre**

Base data 03/03/1997 © NSW LPMA  
Addendum data 01/04/2011 © Maitland City Council



Projection: GDA 1994  
Zone 56  
Map identification number:  
Floodplain Management DCP (Hazard)\_FLD\_001\_040\_20140611





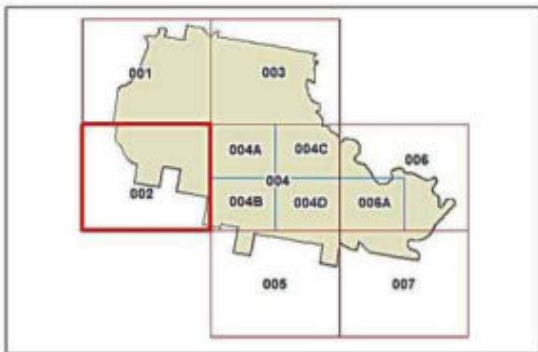
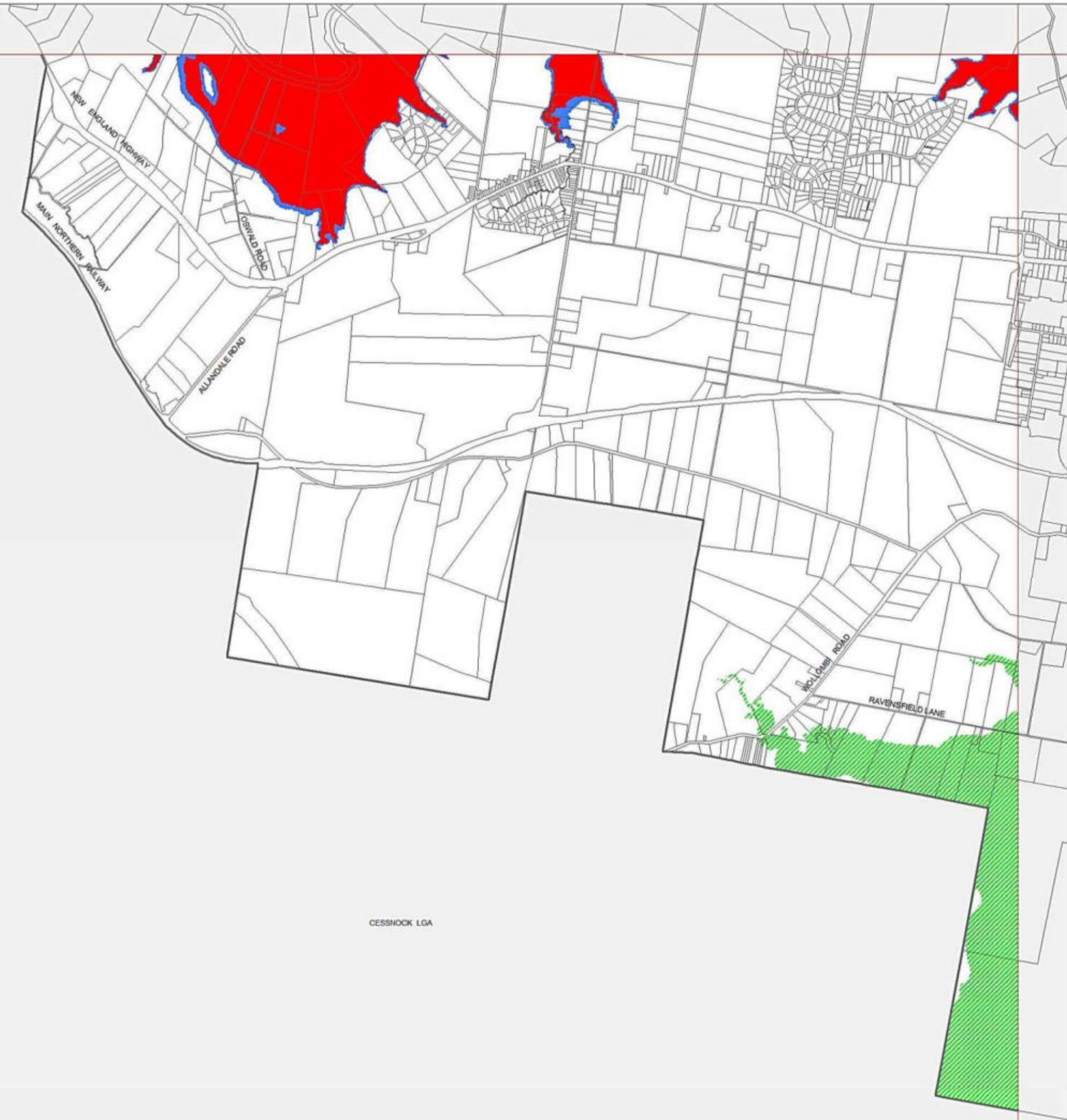
**Maitland Citywide  
Development  
Control Plan 2011**

**Floodplain Management DCP -  
Flood Hazard\_Sheet 002**

- Low Hazard
- High Hazard
- Subject to Further Investigation

**Cadastre**

- Base data 03/03/1997 © NSW LPMA
- Addendum data 01/04/2011 © Maitland City Council



Scale: 1:40,000 @ A3

Projection: GDA 1994  
Zone 56

Map identification number:

Floodplain Management DCP (Hazard)\_FLD\_002\_040\_20140611



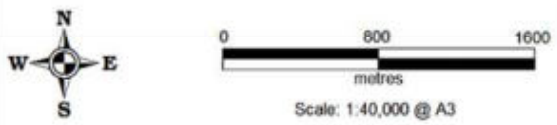
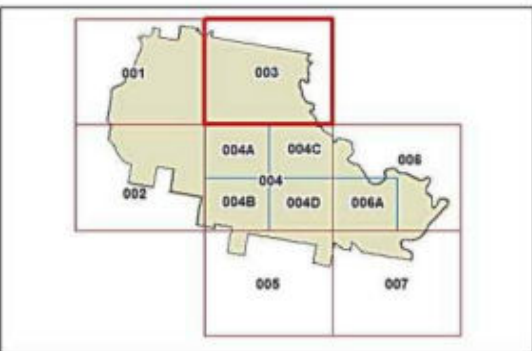
**Maitland Citywide  
Development  
Control Plan 2011**

Floodplain Management DCP -  
Flood Hazard\_Sheet 003

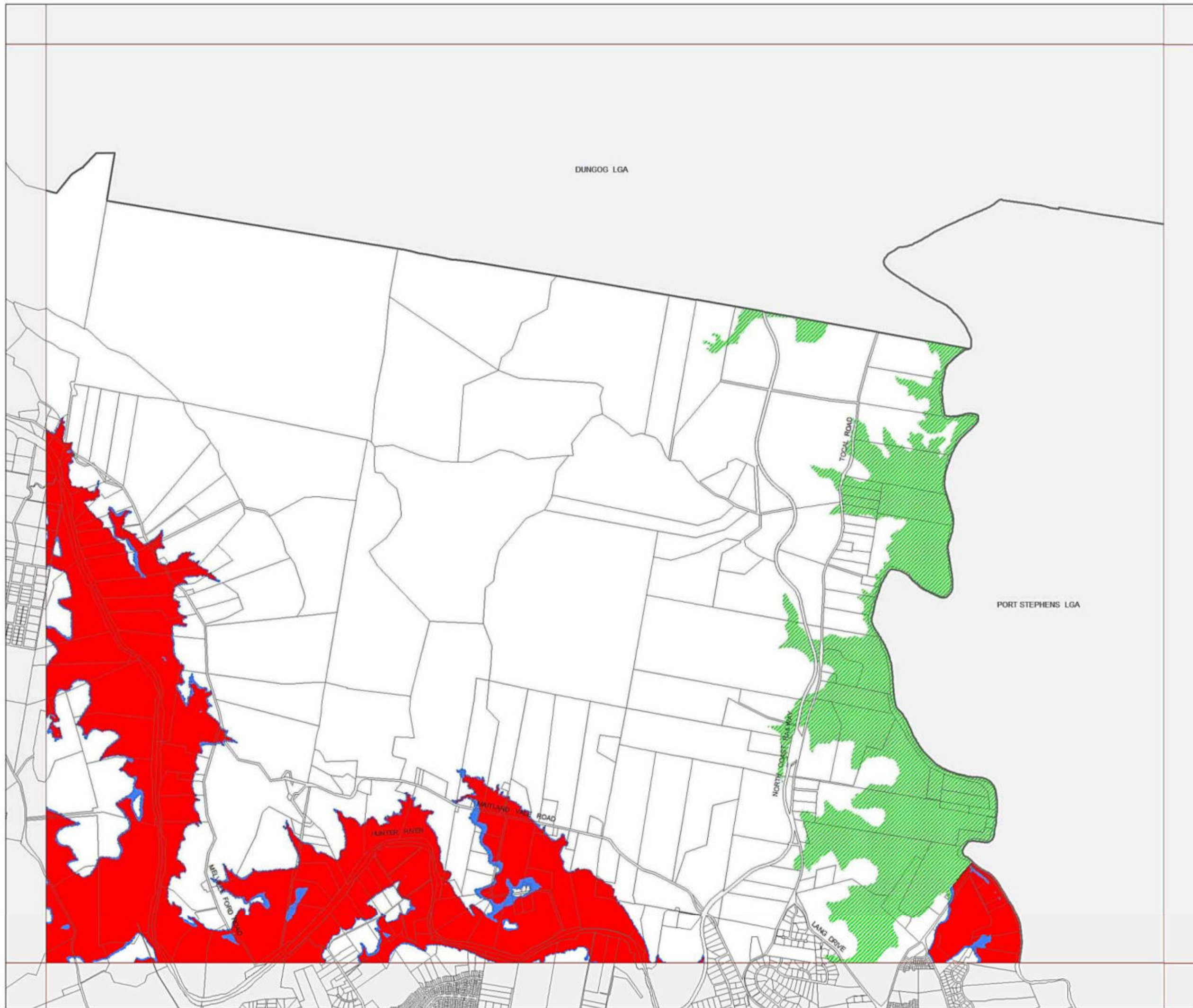
- Low Hazard
- High Hazard
- Subject to Further Investigation

**Cadastre**

- Base data 03/03/1997 © NSW LPMA
- Addendum data 01/04/2011 © Maitland City Council



Projection: GDA 1994  
Zone 56  
Map identification number:  
Floodplain Management DCP (Hazard)\_FLD\_003\_040\_20140611





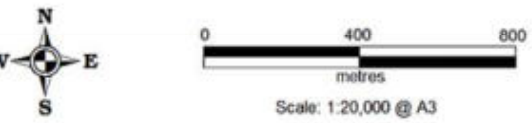
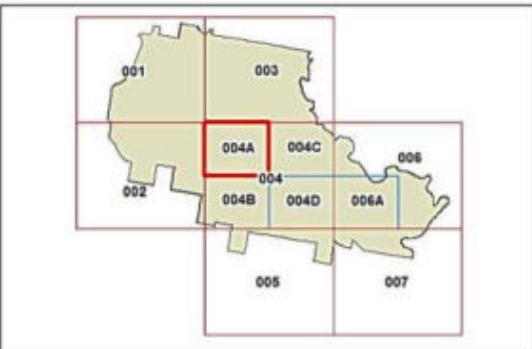
**Maitland Citywide  
Development  
Control Plan 2011**

Floodplain Management DCP -  
Flood Hazard\_Sheet 004A

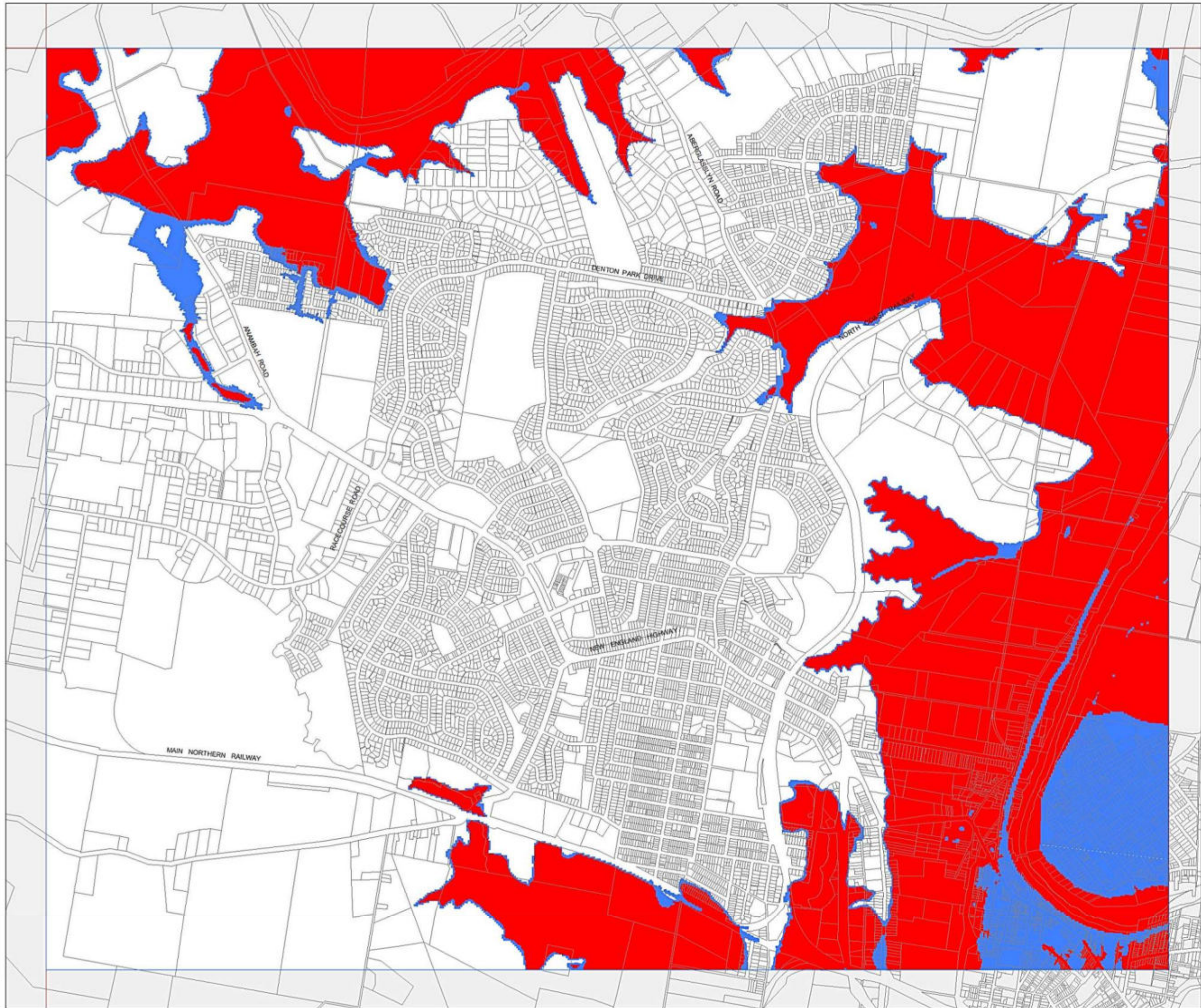
- Low Hazard
- High Hazard
- Subject to Further Investigation

**Cadastre**

- Base data 03/03/1997 © NSW LPMA
- Addendum data 01/04/2011 © Maitland City Council



Projection: GDA 1994  
Zone 56  
Map identification number:  
Floodplain Management DCP (Hazard)\_FLD\_004A\_020\_20140611








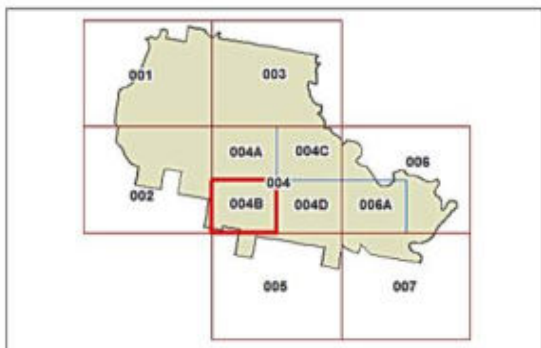
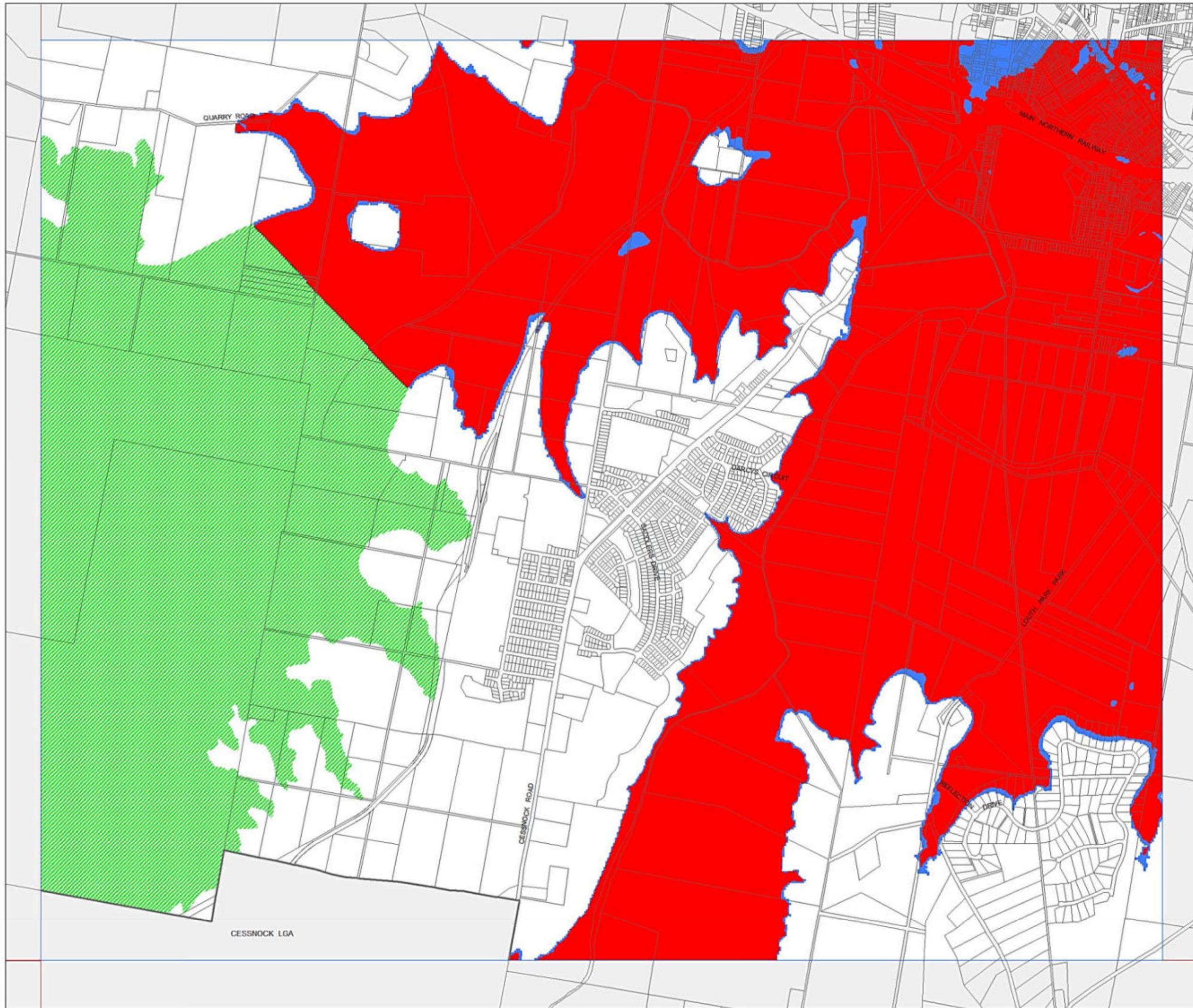
**Maitland Citywide  
Development  
Control Plan 2011**

Floodplain Management DCP -  
Flood Hazard\_Sheet 004B

- Low Hazard
- High Hazard
- Subject to Further Investigation

**Cadastre**

- Base data 03/03/1997 © NSW LPMA
- Addendum data 01/04/2011 © Maitland City Council



Projection: GDA 1994  
Zone 56  
Map identification number:  
Floodplain Management DCP (Hazard)\_FLD\_004B\_020\_20140611

CESSNOCK LGA



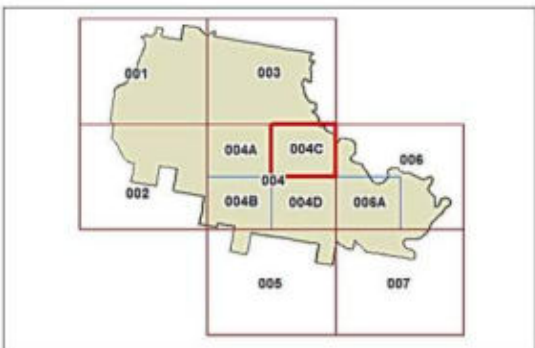
**Maitland Citywide  
Development  
Control Plan 2011**

Floodplain Management DCP -  
Flood Hazard\_Sheet 004C

- Low Hazard
- High Hazard
- Subject to Further Investigation

**Cadastre**

Base data 03/03/1997 © NSW LPMA  
Addendum data 01/04/2011 © Maitland City Council

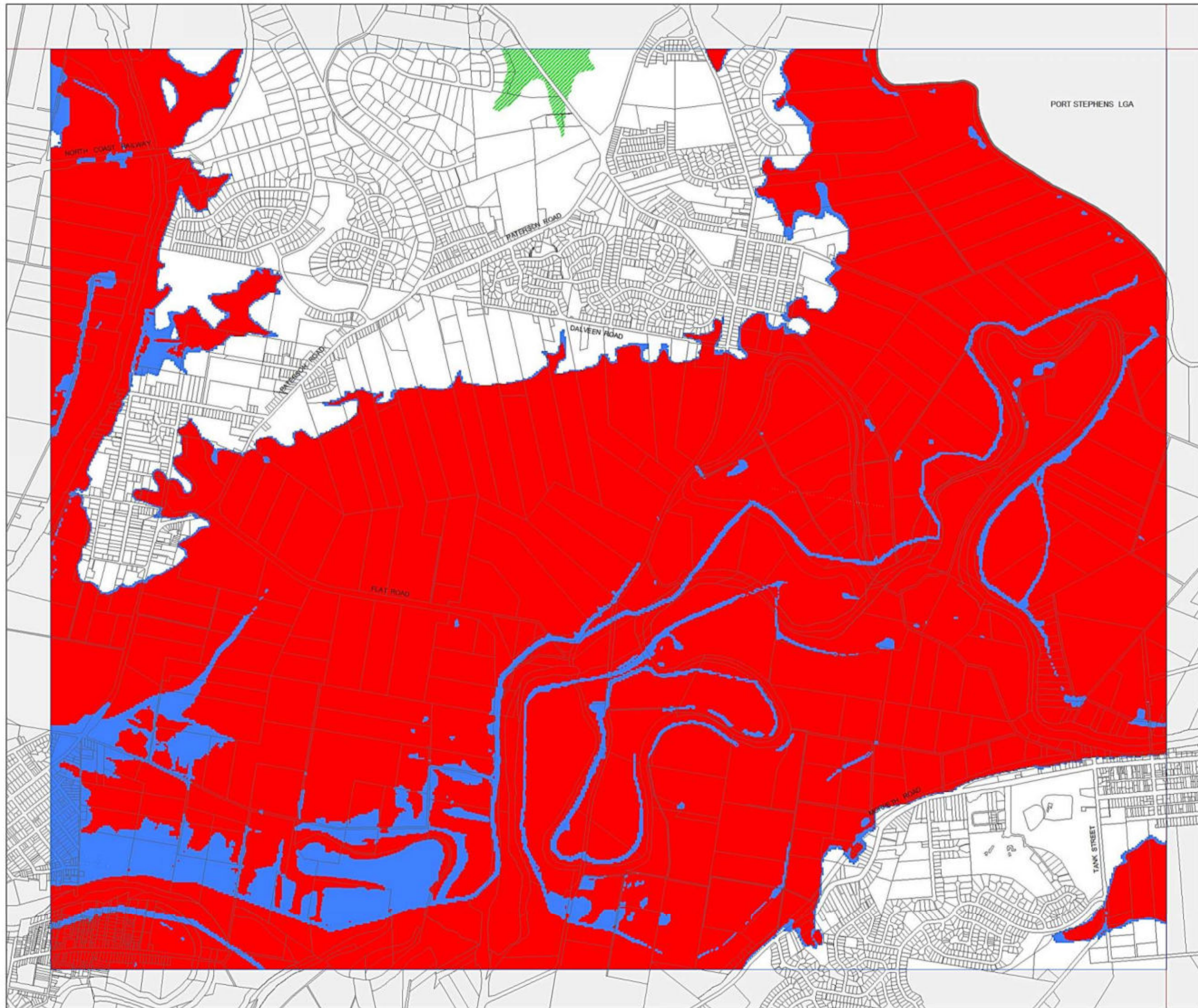


Scale: 1:20,000 @ A3

Projection: GDA 1994  
Zone 56

Map identification number:




Floodplain Management DCP (Hazard)\_FLD\_004C\_020\_20140611








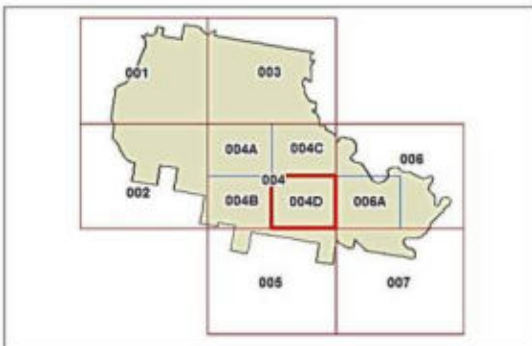
**Maitland Citywide  
Development  
Control Plan 2011**

Floodplain Management DCP -  
Flood Hazard\_Sheet 004D

-  Low Hazard
-  High Hazard
-  Subject to Further Investigation

**Cadastre**

-  Base data 03/03/1997 © NSW LPMA
-  Addendum data 01/04/2011 © Maitland City Council

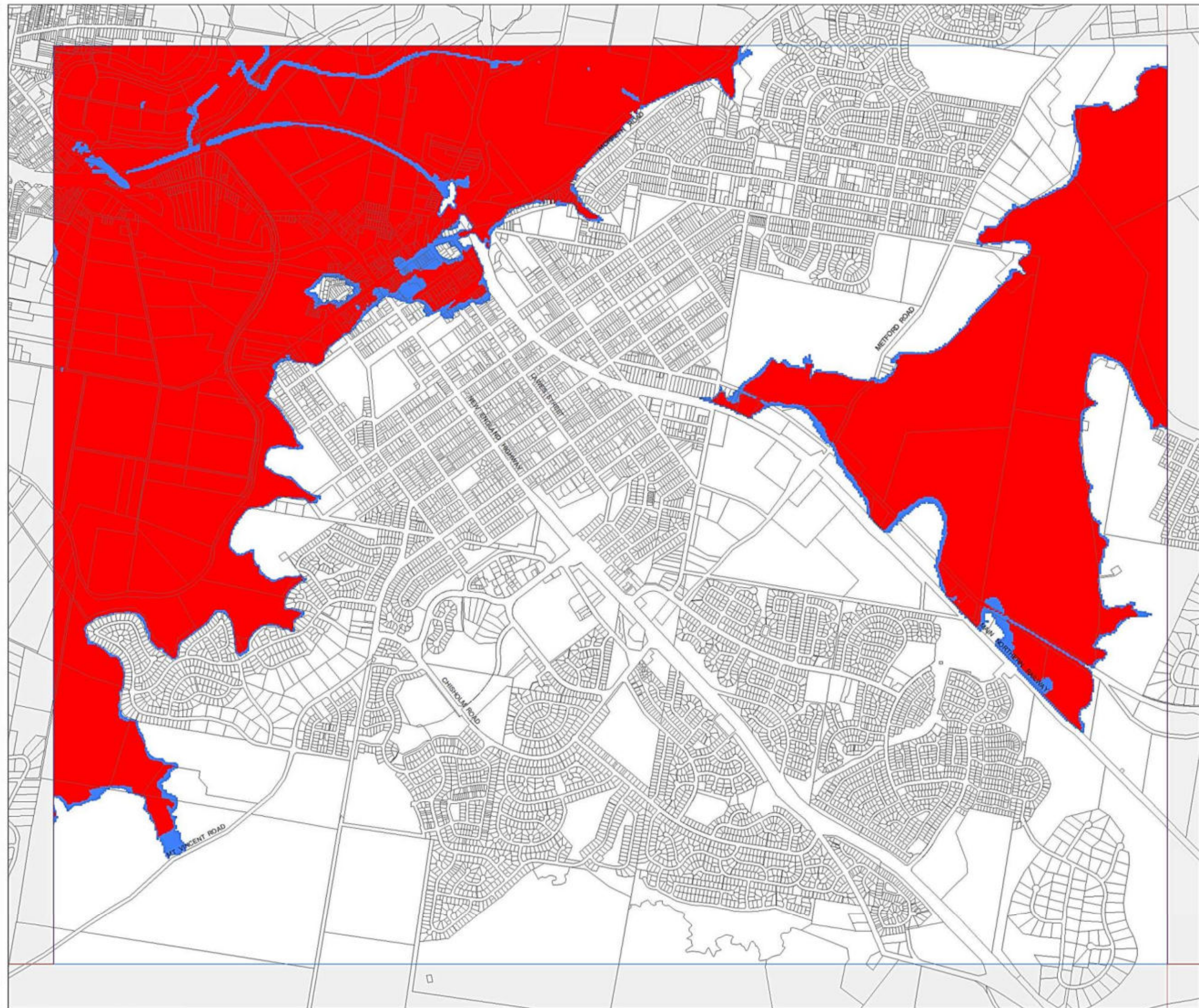


Scale: 1:20,000 @ A3

Projection: GDA 1994  
Zone 56

Map identification number:

Floodplain Management DCP (Hazard)\_FLD\_004D\_020\_20140611





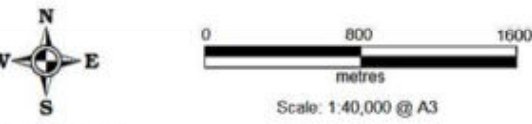
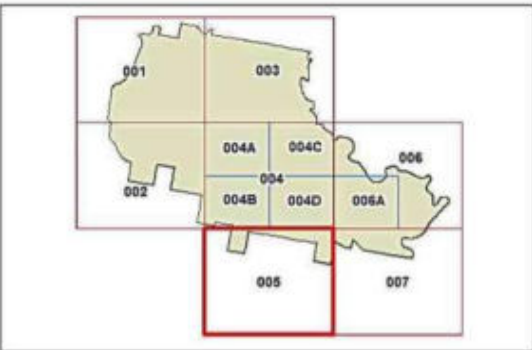
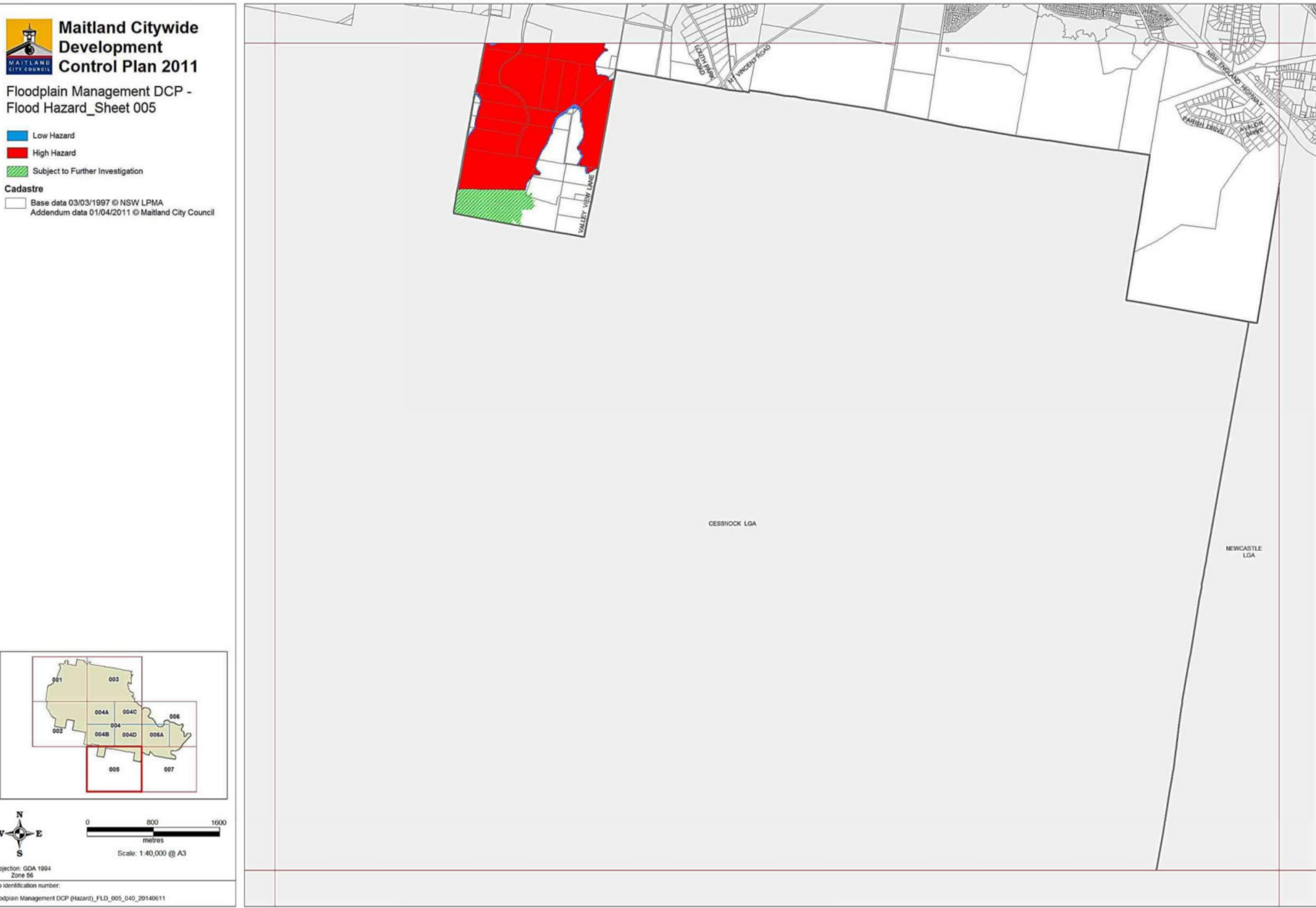
# Maitland Citywide Development Control Plan 2011

## Floodplain Management DCP - Flood Hazard\_Sheet 005

- Low Hazard
- High Hazard
- Subject to Further Investigation

### Cadastre

- Base data 03/03/1997 © NSW LPMA
- Addendum data 01/04/2011 © Maitland City Council



Projection: GDA 1994  
Zone 56  
Map identification number:  
Floodplain Management DCP (Hazard)\_FLD\_005\_040\_20140611



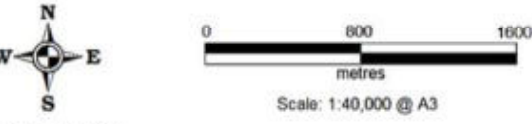
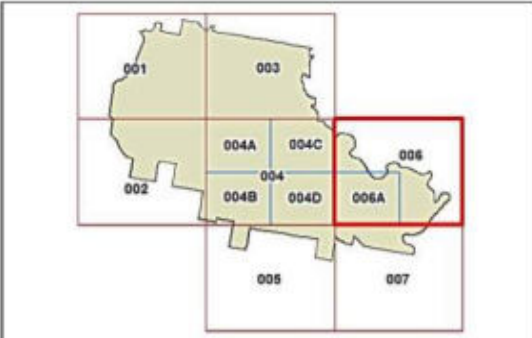
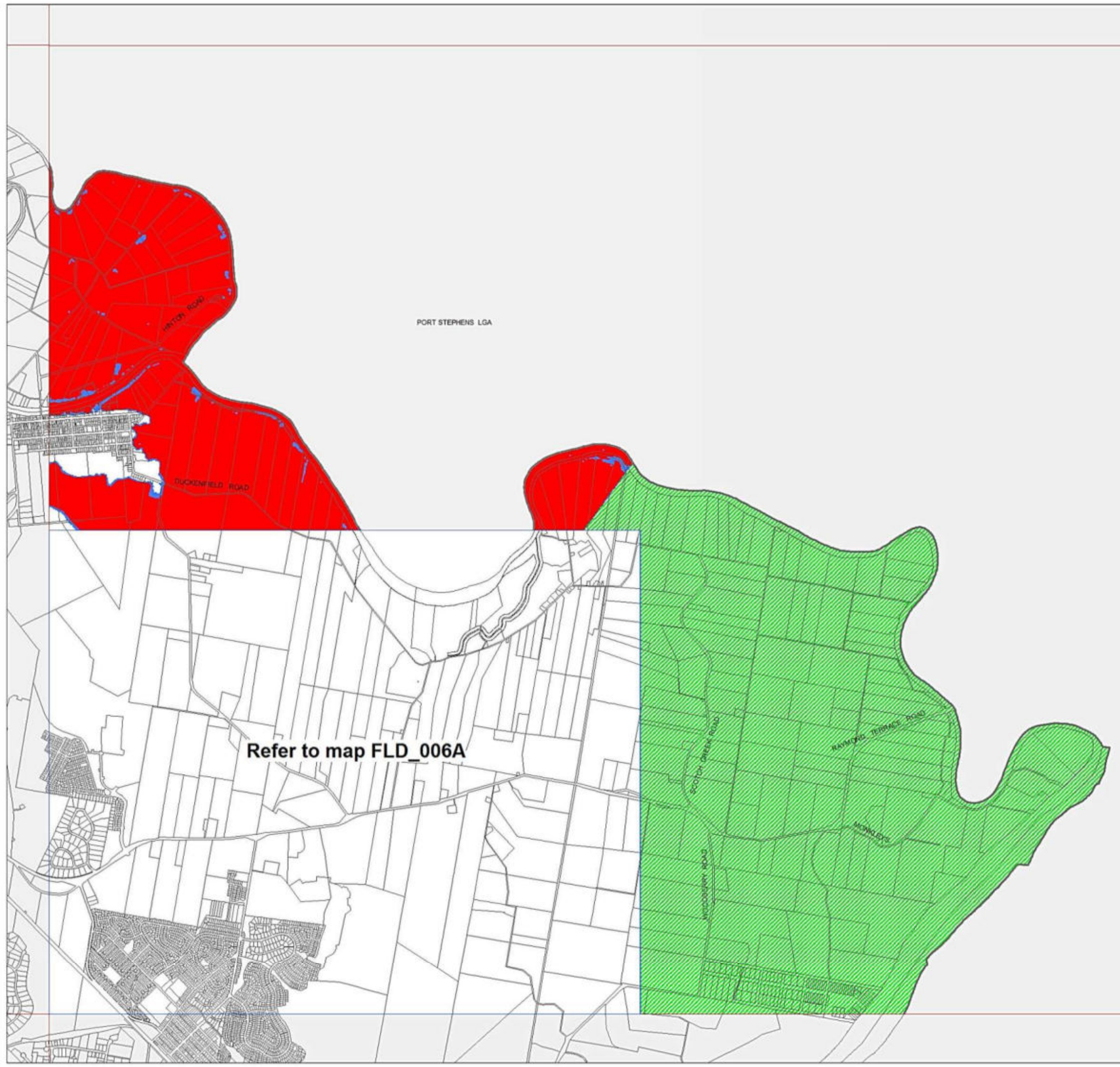
# Maitland Citywide Development Control Plan 2011

Floodplain Management DCP - Flood Hazard\_Sheet 006

- Low Hazard
- High Hazard
- Subject to Further Investigation

**Cadastral**

Base data 03/03/1997 © NSW LPMA  
Addendum data 01/04/2011 © Maitland City Council



Projection: GDA 1994  
Zone 56  
Map identification number:  
Floodplain Management DCP (Hazard)\_FLD\_006\_040\_20140611



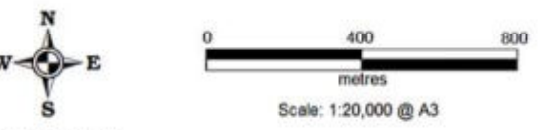
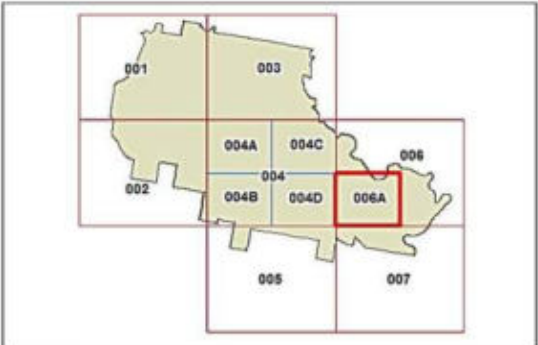
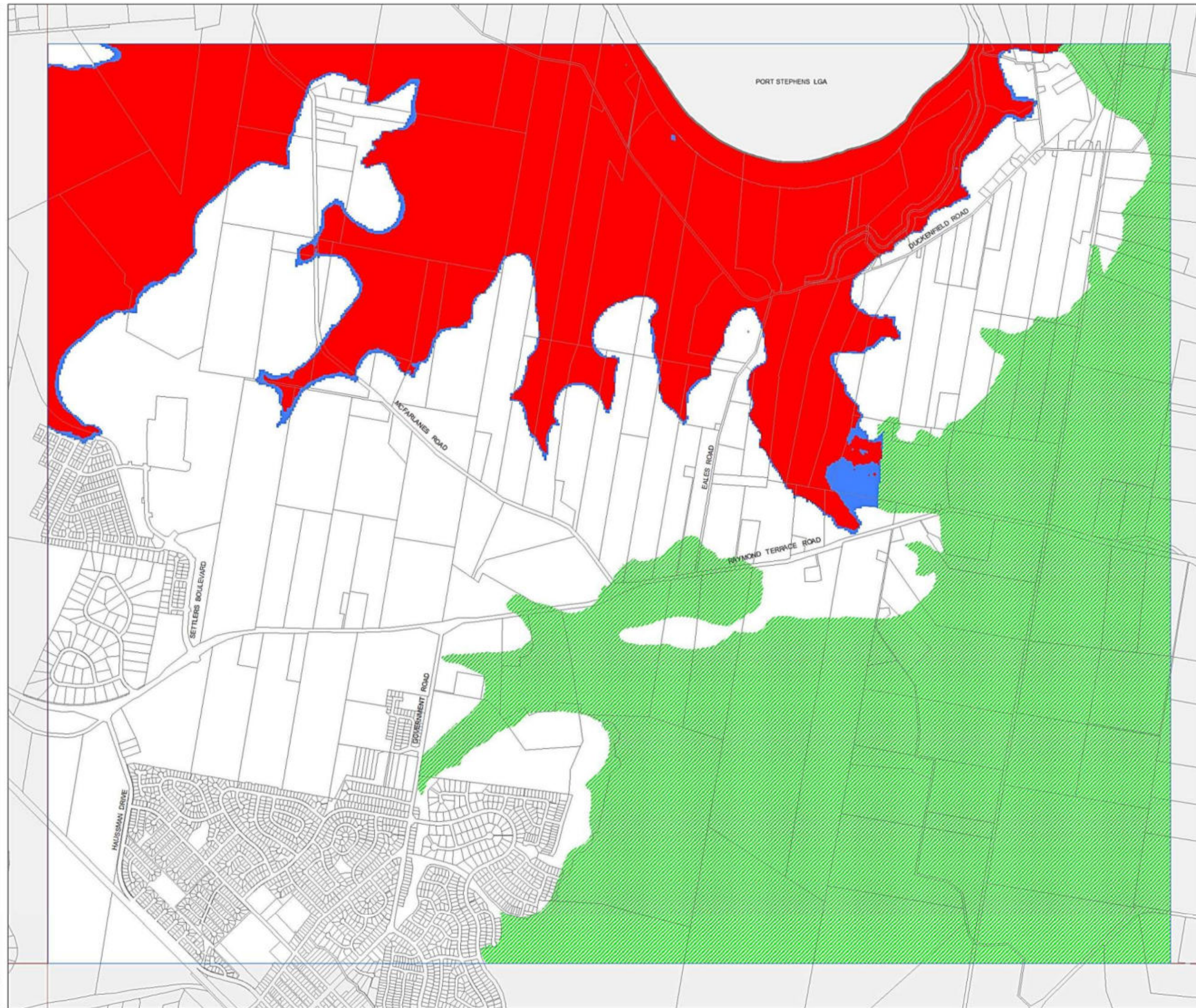
**Maitland Citywide  
Development  
Control Plan 2011**

Floodplain Management DCP -  
Flood Hazard\_Sheet 006A

- Low Hazard
- High Hazard
- Subject to Further Investigation

**Cadastre**

- Base data 03/03/1997 © NSW LPMA
- Addendum data 01/04/2011 © Maitland City Council



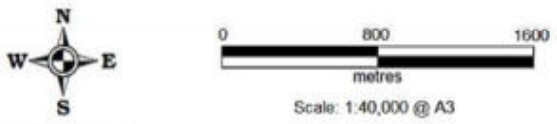
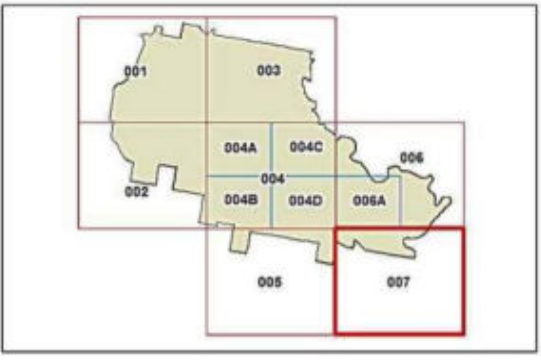
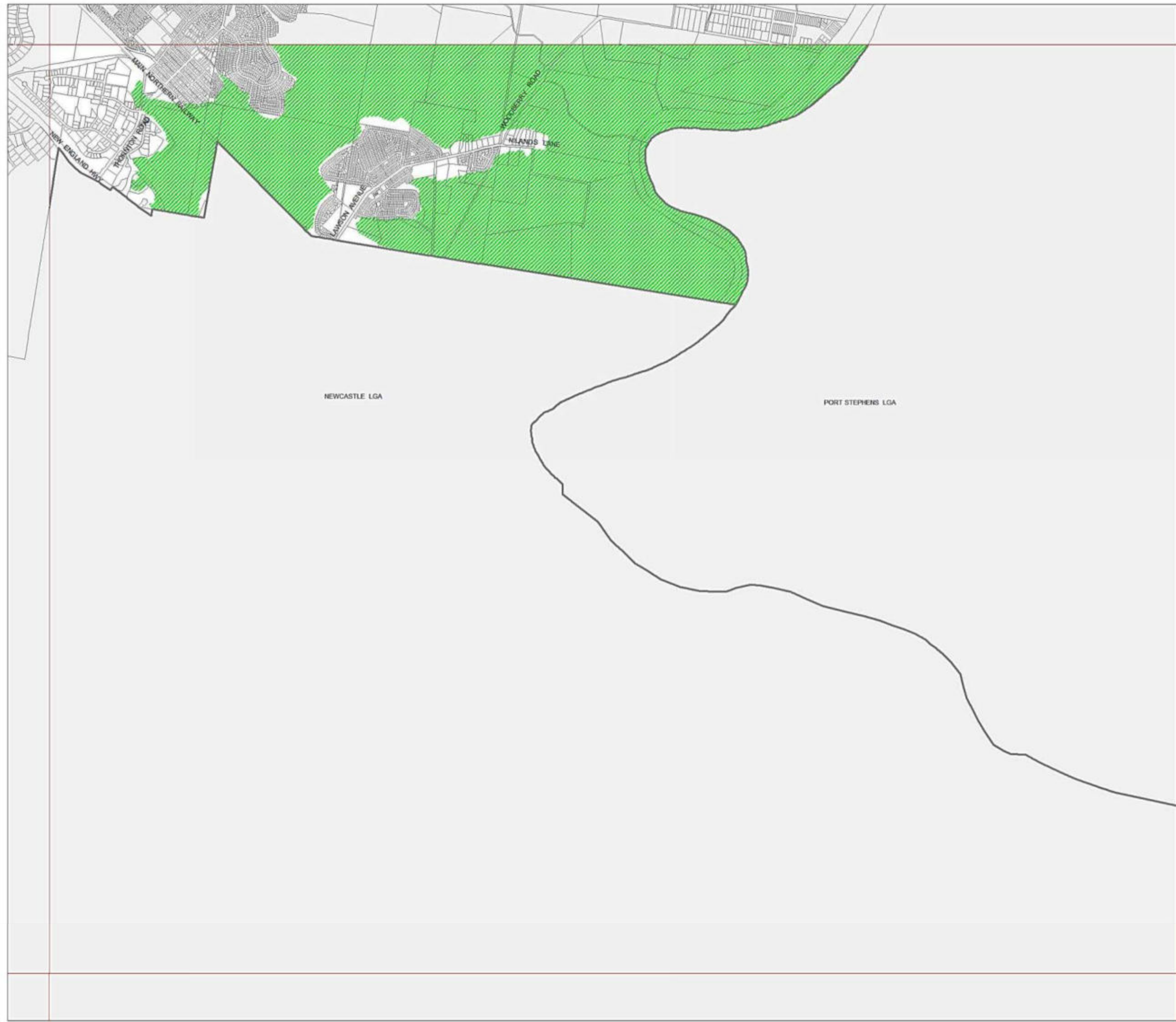


**Maitland Citywide  
Development  
Control Plan 2011**

**Floodplain Management DCP -  
Flood Hazard\_Sheet 007**

- Low Hazard
- High Hazard
- Subject to Further Investigation

**Cadastre**  
 Base data 03/03/1997 © NSW LPMA  
 Addendum data 01/04/2011 © Maitland City Council



Projection: GDA 1994  
 Zone 56  
 Map identification number:  
 Floodplain Management DCP (Hazard)\_FLD\_007\_040\_20140611