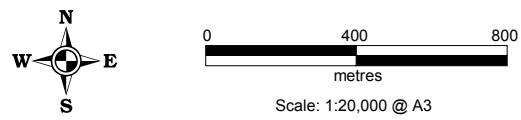
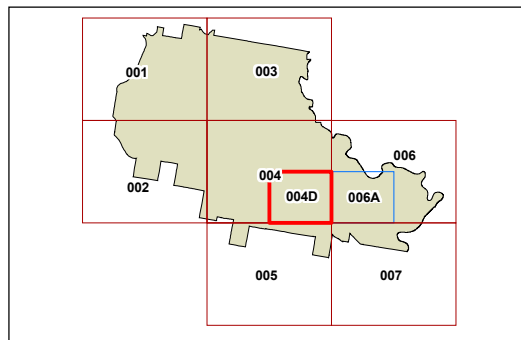
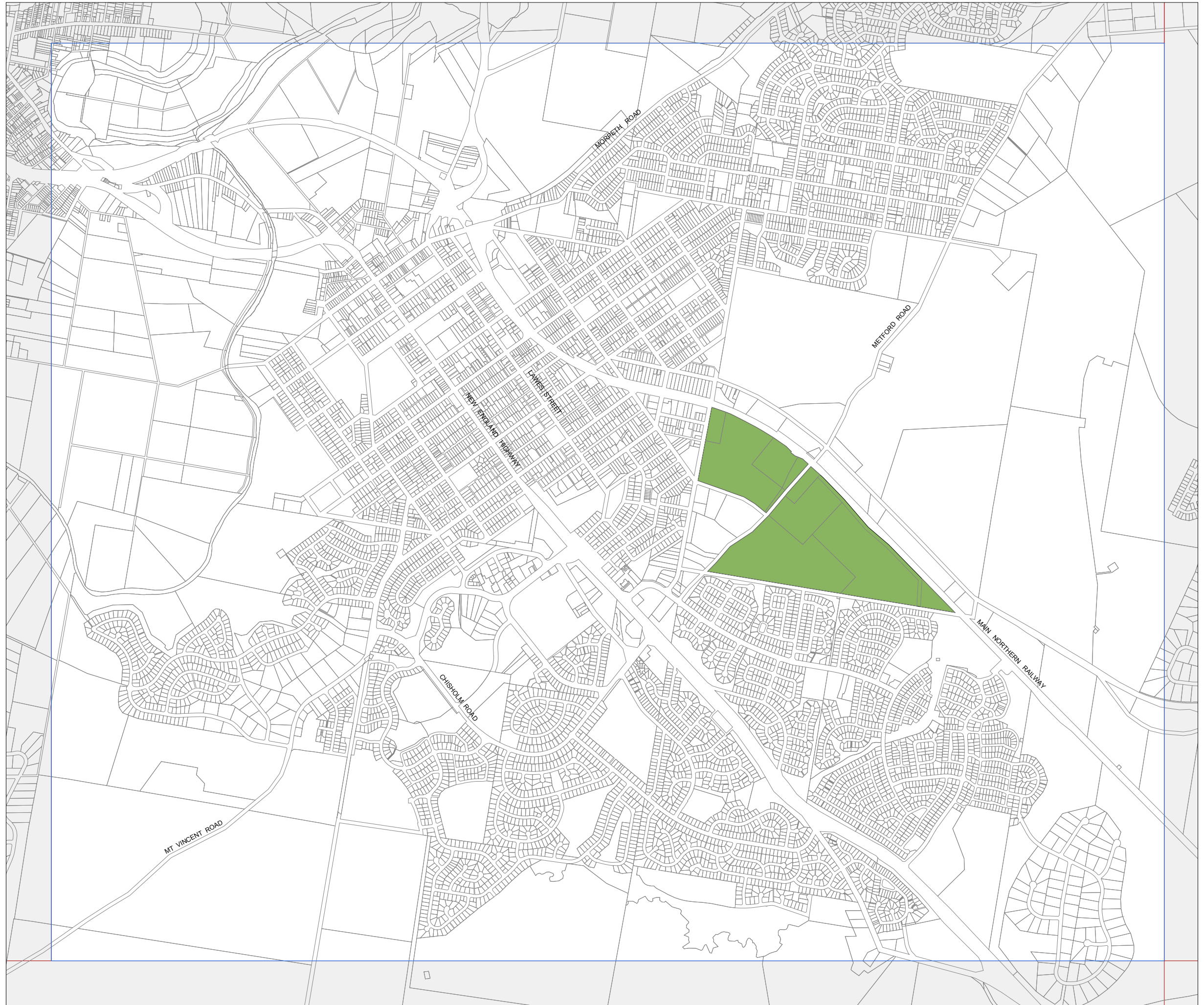




**Maitland
Local Environmental
Plan 2011**

**Mineral Resource Area Map -
Sheet MRA_004D**

- Identified Resource
- Cadastre**
- Base data 03/03/1997 © NSW LPMA
- Addendum data 01/04/2011 © Maitland City Council



Projection: GDA 1994
Zone 56
Map identification number:
5050_COM_MRA_004D_020_20111129