





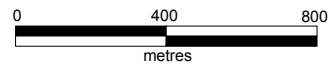
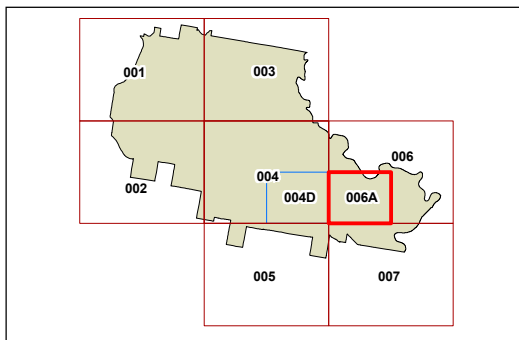
**Maitland
Local Environmental
Plan 2011**

**Mineral Resource Area Map -
Sheet MRA_006A**

 Identified Resource

Cadastre

 Base data 03/03/2011 © NSW LPMA
Addendum data 01/04/2011 © Maitland City Council



Scale: 1:20,000 @ A3

Projection: GDA 1994
Zone 56

Map identification number:

5050_COM_MRA_006A_020_20111129