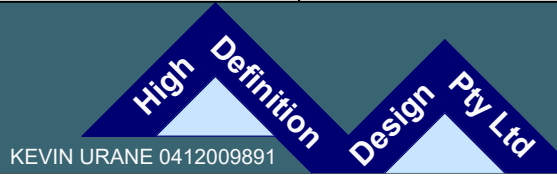


TITLE: PROPOSED SUBDIVISION LOT 1 DP151602
BAYSWATER ROAD BOLWARRA

OVERALL SUBDIVISION PLAN

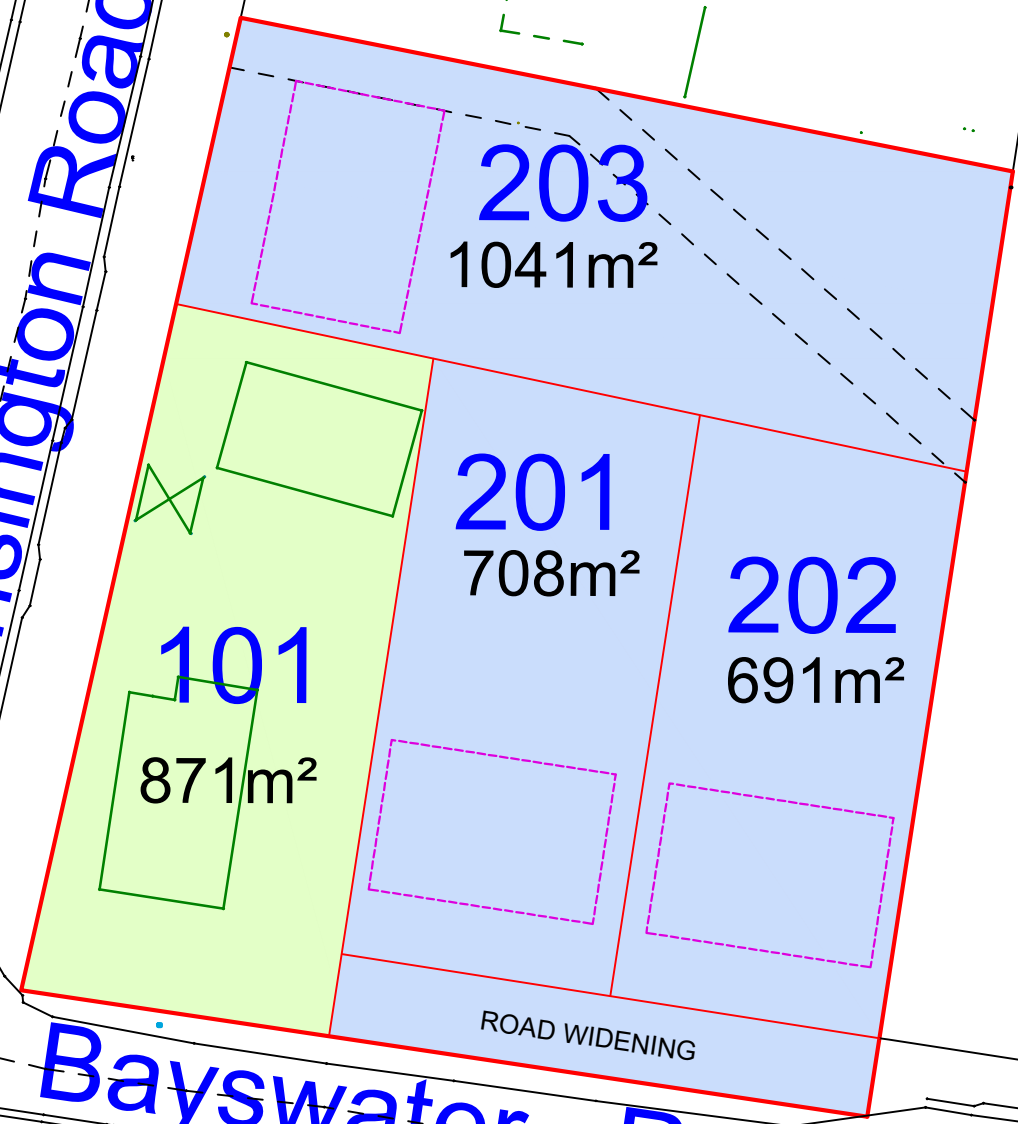


Date:	10.11.23	Scale:	1:500 A3	Designed:	KU	Project No	HD376
Cad Ref:	HD376r4					Drawing No	HD01
3	remove road widening on lot 1	KU	05.04.24			Revision	4
2	amend layout	KU	04.04.24				
4	add survey information	KU	07.05.24				
No	Amendment	Drawn	Date				



Kensington Road

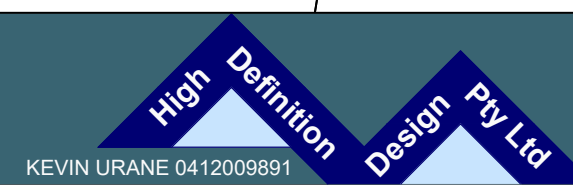
Bayswater Road



- STAGE 1
- STAGE 2

TITLE: PROPOSED SUBDIVISION LOT 1 DP151602
BAYSWATER ROAD BOLWARRA

OVERALL SUBDIVISION PLAN



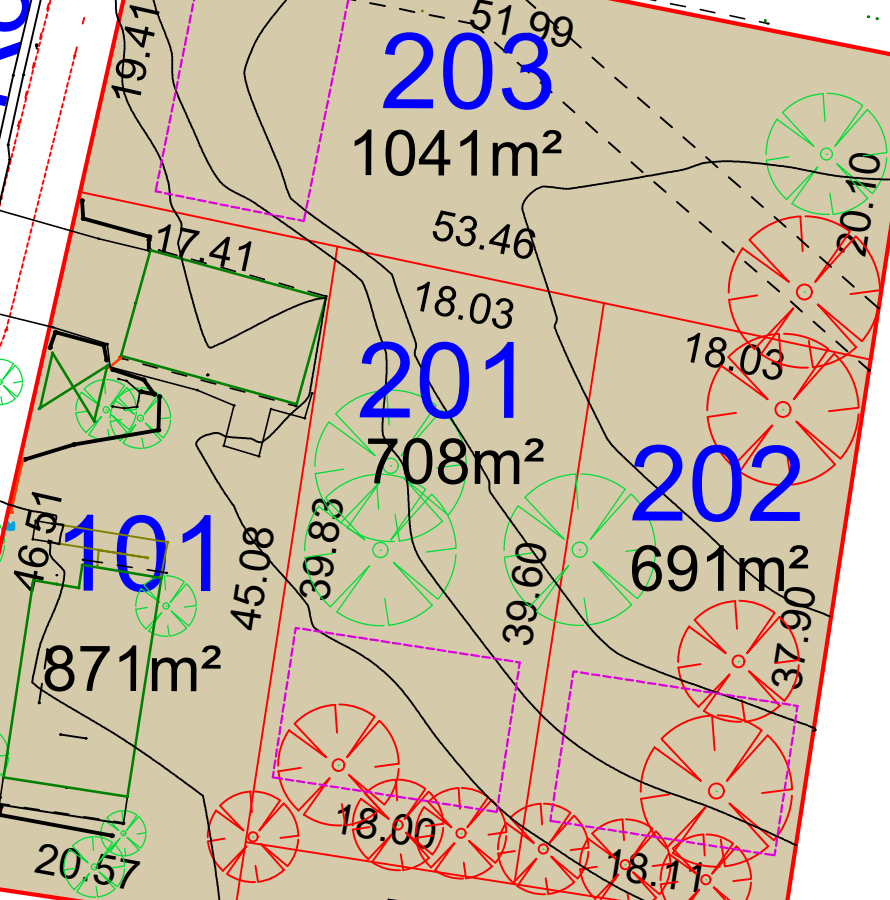
Date:	10.11.23	Scale:	1:500 A3	Designed:	KU	Project No	HD376
Cad Ref:	HD376r5					Drawing No	HD01
3	remove road widening on lot 1			KU	05.04.24	Revision	5
5	ADD STAGING			KU	28.05.24		
4	add survey information			KU	07.05.24		
No	Amendment			Drawn	Date		






Kensington Road

Bayswater Road

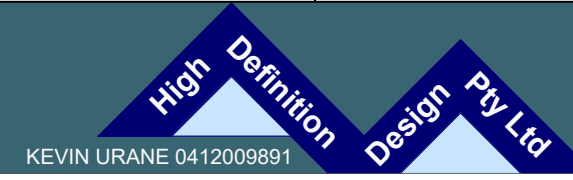
ROAD WIDENING



-  INDICATIVE AVAILABLE BUILDING AREA (10m x 15)
-  TREES TO RETAIN
-  TREES TO REMOVE

TITLE: PROPOSED SUBDIVISION LOT 1 DP151602
BAYSWATER ROAD BOLWARRA

OVERALL SUBDIVISION PLAN



Date:	10.11.23	Scale:	1:500 A3	Designed:	KU	Project No	HD376
Cad Ref:	HD376r5					Drawing No	HD01
3	remove road widening on lot 1			KU	05.04.24	Revision	5
5	ADD STAGING			KU	28.05.24		
4	add survey information			KU	07.05.24		
No	Amendment			Drawn	Date		