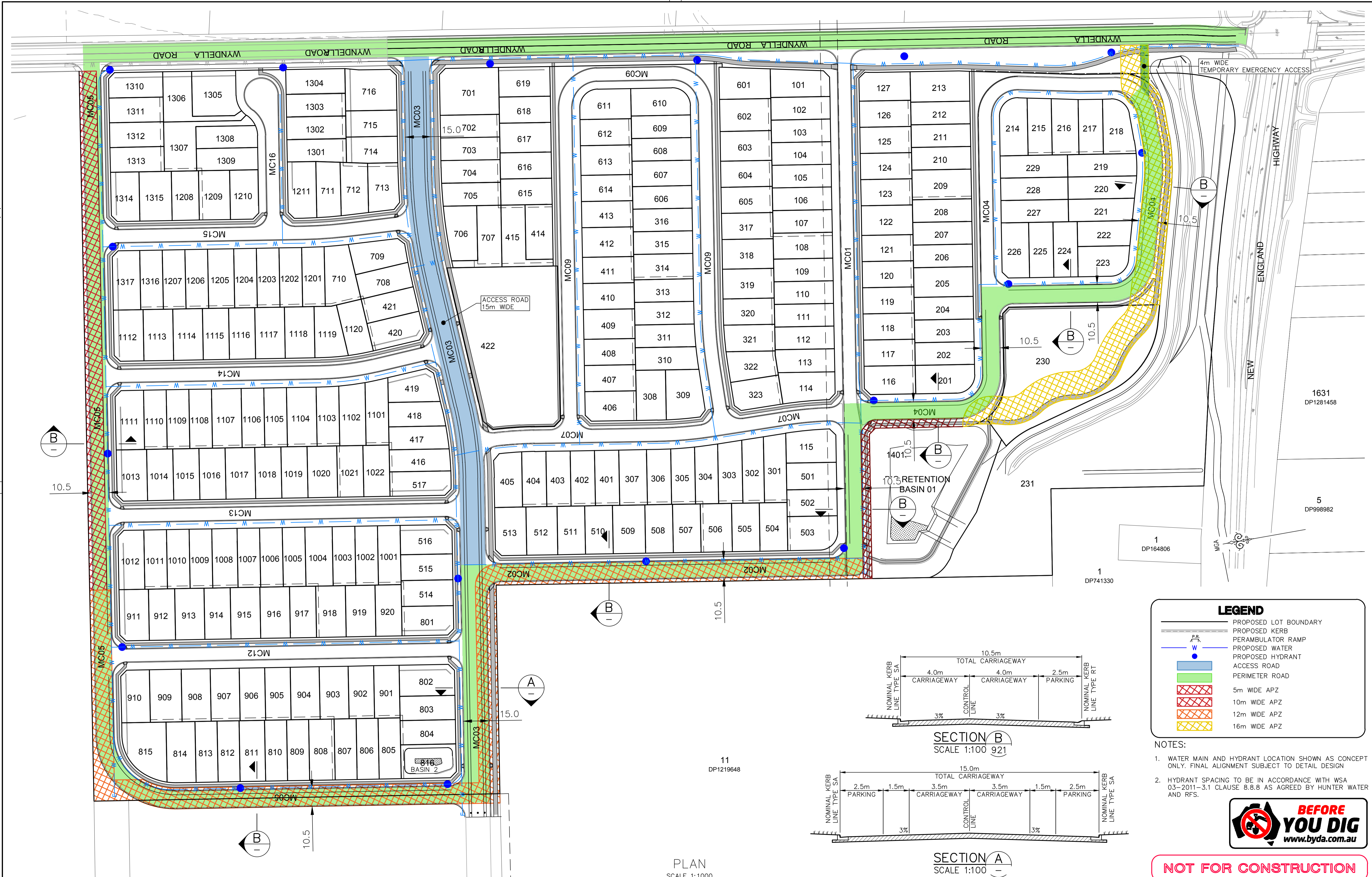


240332-ESK-023(D)

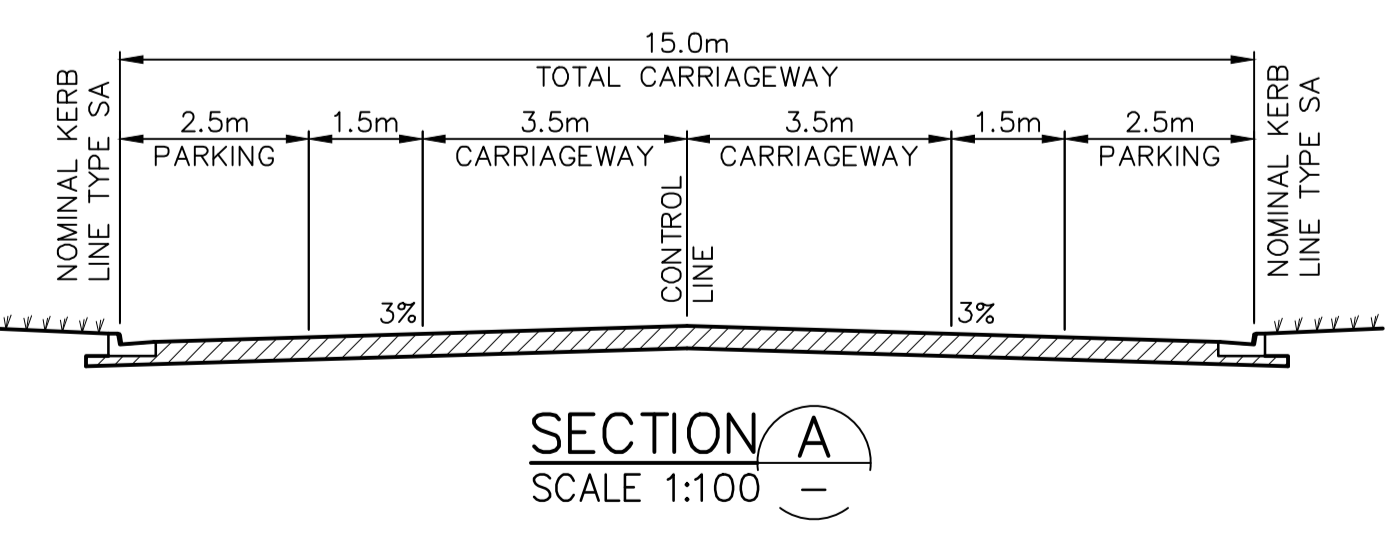
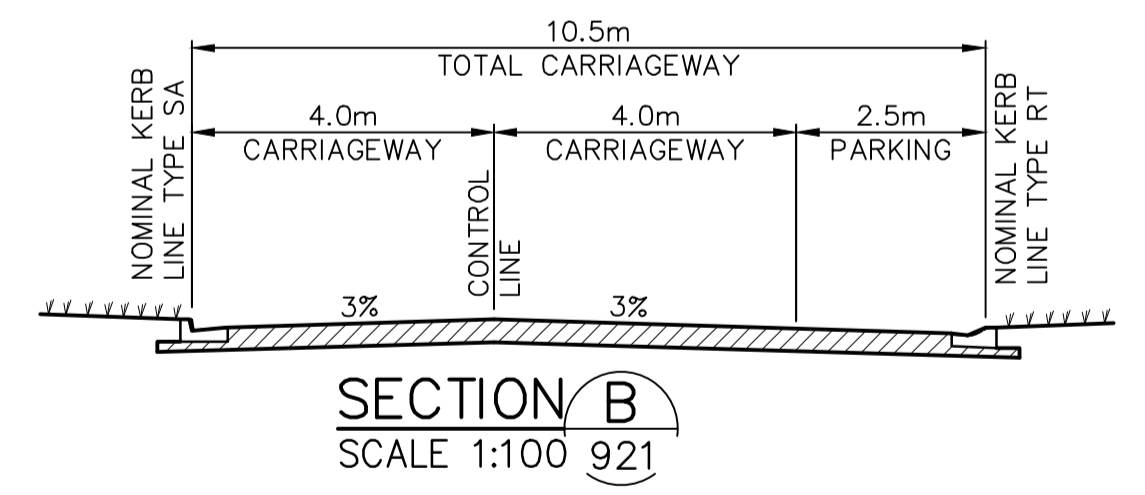
100mm AT FULL SIZE
This plan includes coloured information. If you have a black and white copy you do not have all of the information. This note is coloured red.



LEGEND

- PROPOSED LOT BOUNDARY
- PROPOSED KERB
- PERAMBULATOR RAMP
- PROPOSED WATER
- PROPOSED HYDRANT
- ACCESS ROAD
- PERIMETER ROAD
- 5m WIDE APZ
- 10m WIDE APZ
- 12m WIDE APZ
- 16m WIDE APZ

- NOTES:**
- WATER MAIN AND HYDRANT LOCATION SHOWN AS CONCEPT ONLY. FINAL ALIGNMENT SUBJECT TO DETAIL DESIGN
 - HYDRANT SPACING TO BE IN ACCORDANCE WITH WSA 03-2011-3.1 CLAUSE 8.8.8 AS AGREED BY HUNTER WATER AND RFS.



PLAN SCALE 1:1000

REV.	DATE	AMENDMENT	DRAWN	CHECK	DESIGN	VERIFY	SCALES
A	18.06.2024	INITIAL ISSUE	D.W.	M.L.	C.L.	M.L.	0 10 20 30 40 A1 / A3
B	3.07.2024	SECOND ISSUE	D.W.	M.L.	C.L.	M.L.	1:1000 / 1:2000
C	18.07.2024	THIRD ISSUE	D.W.	M.L.	C.L.	M.L.	

Hunter Office
Unit 7/335 Hillsborough Rd
Warners Bay N.S.W. 2282
Phone: (02) 4978 5100
Fax: (02) 4978 5199
email: hunter@adwjohnson.com.au
www.adwjohnson.com.au
ABN 62 129 445 398

adw Johnson

CLIENT
CPG ESTATES

PROPERTY DESCRIPTION
CONCEPT ENGINEERING PLANS FOR
PROPOSED SUBDIVISION
LOT 2, 3, 4, 5, 6 & 9 DP747391
& LOT 12 & 13 DP1219648
WYNDELLA ROAD, LOCHINVAR

PROJECT		PLAN TITLE	
WYNDELLA ROAD LOCHINVAR		BUSHFIRE PLANNING - FULL DEVELOPMENT	
PROJECT No.	DISCIPLINE	NUMBER	REV.
240332	ESK	023	C



NOT FOR CONSTRUCTION