

LEGEND

- 21.50 — EXISTING CONTOUR
- 2.9 EXISTING SPOTLEVEL
- SEDIMENT CONTROL FENCE, REFER TO DETAIL
- STABILISED SITE ACCESS, REFER TO DETAIL
- - - - UPSTREAM DIVERSION
- BOUNDARY LINE
- / / / / EXISTING FENCE
- EXISTING TREE

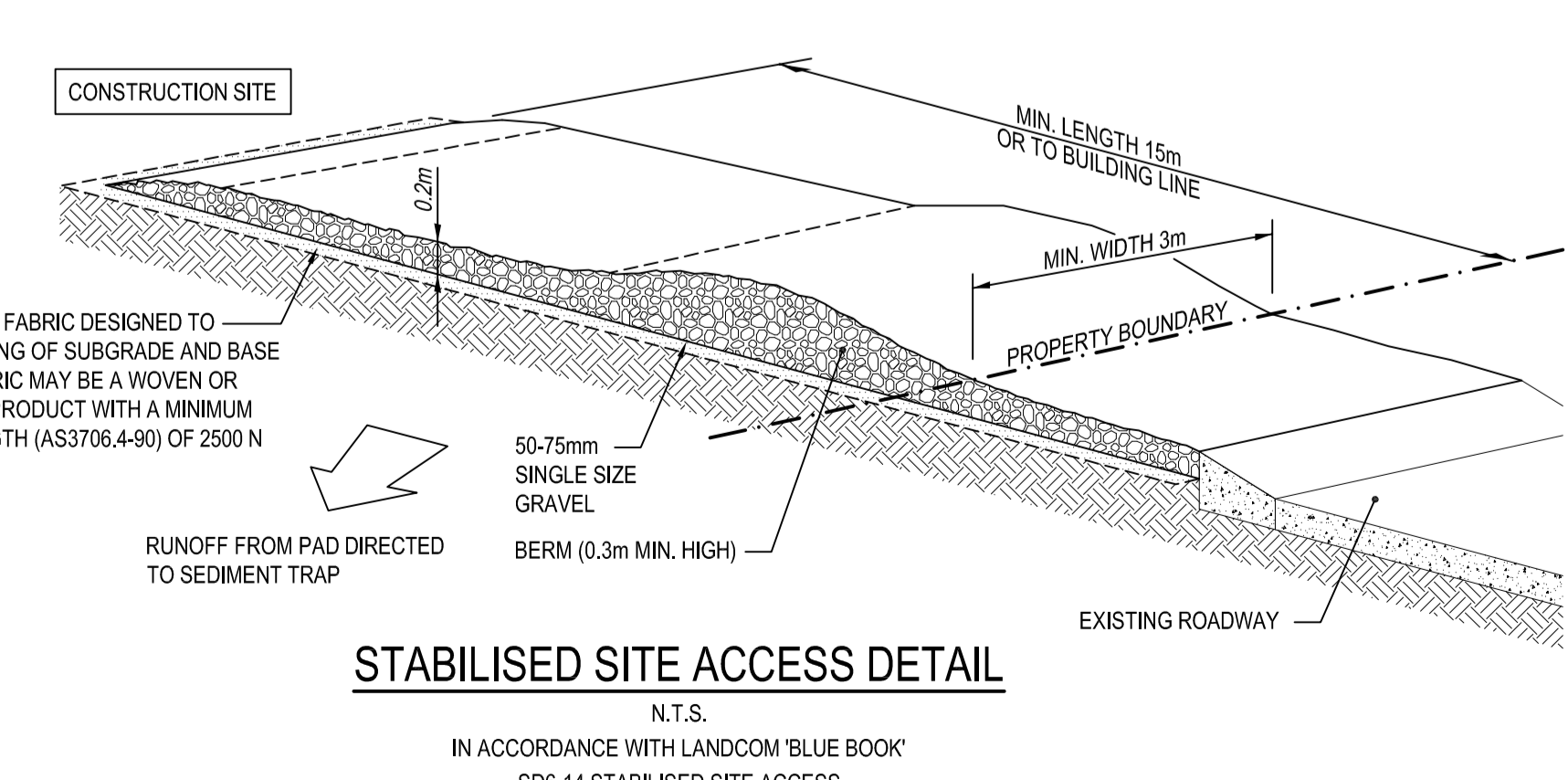
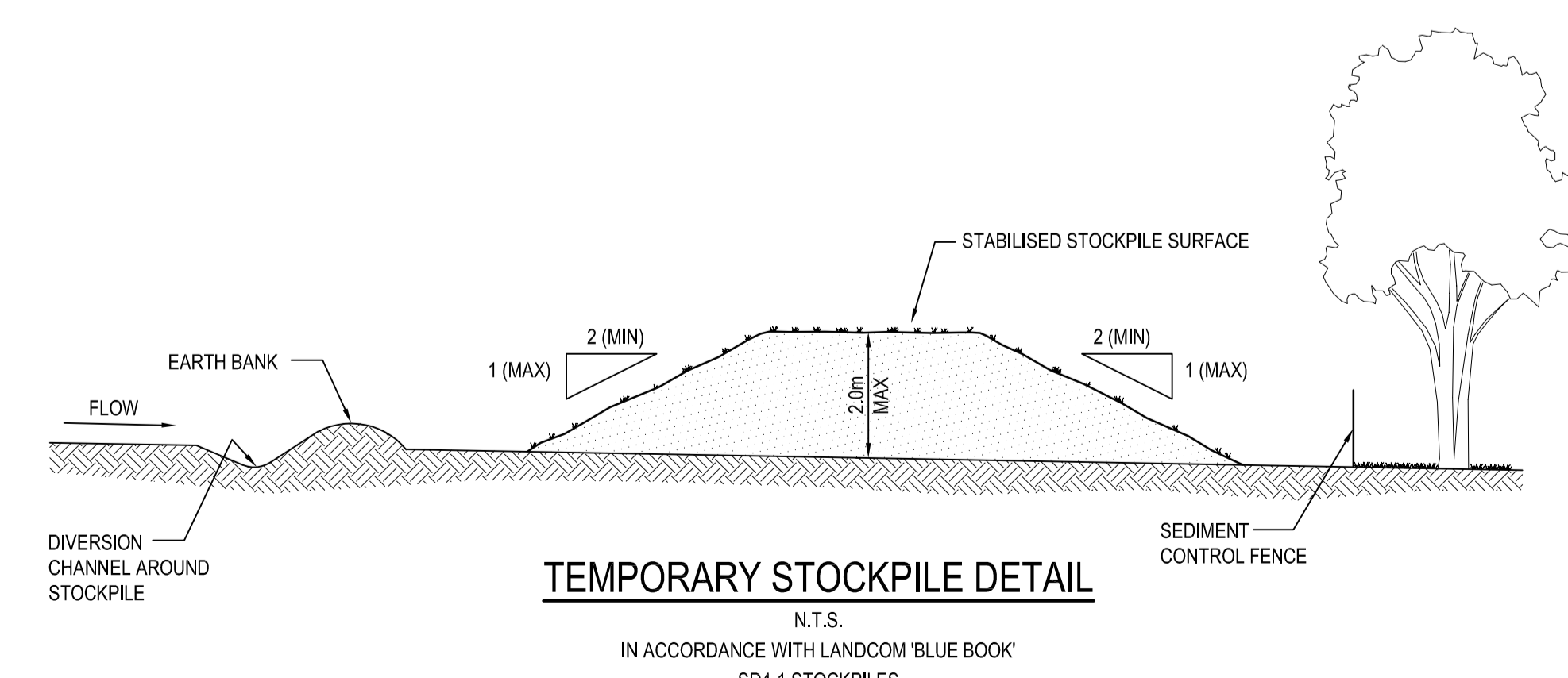
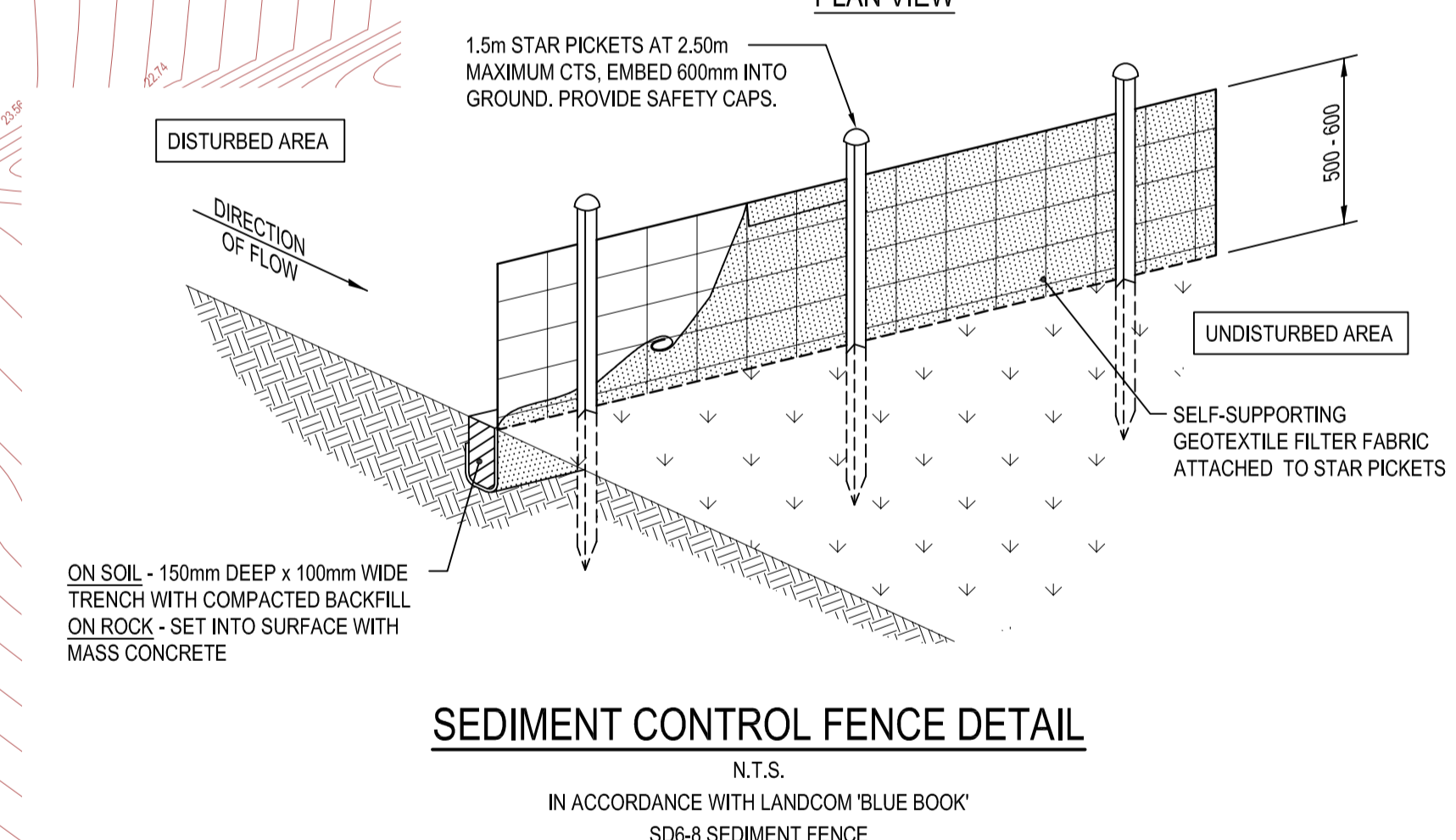
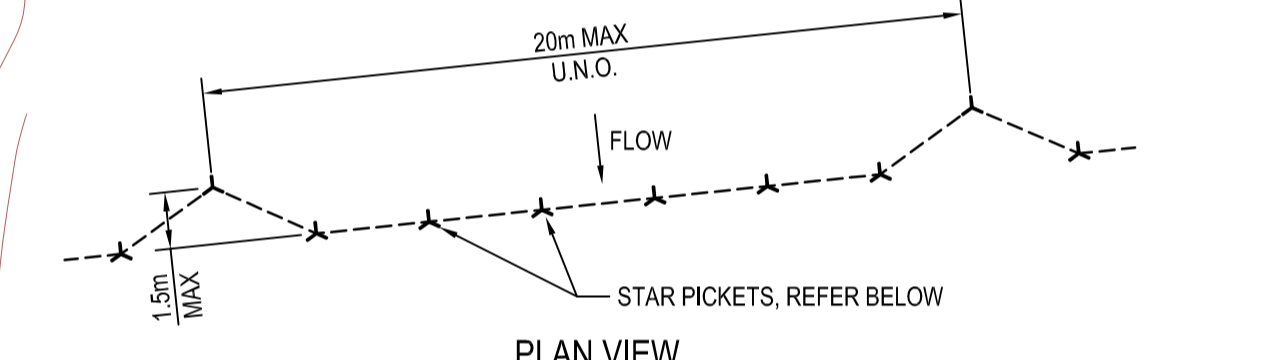
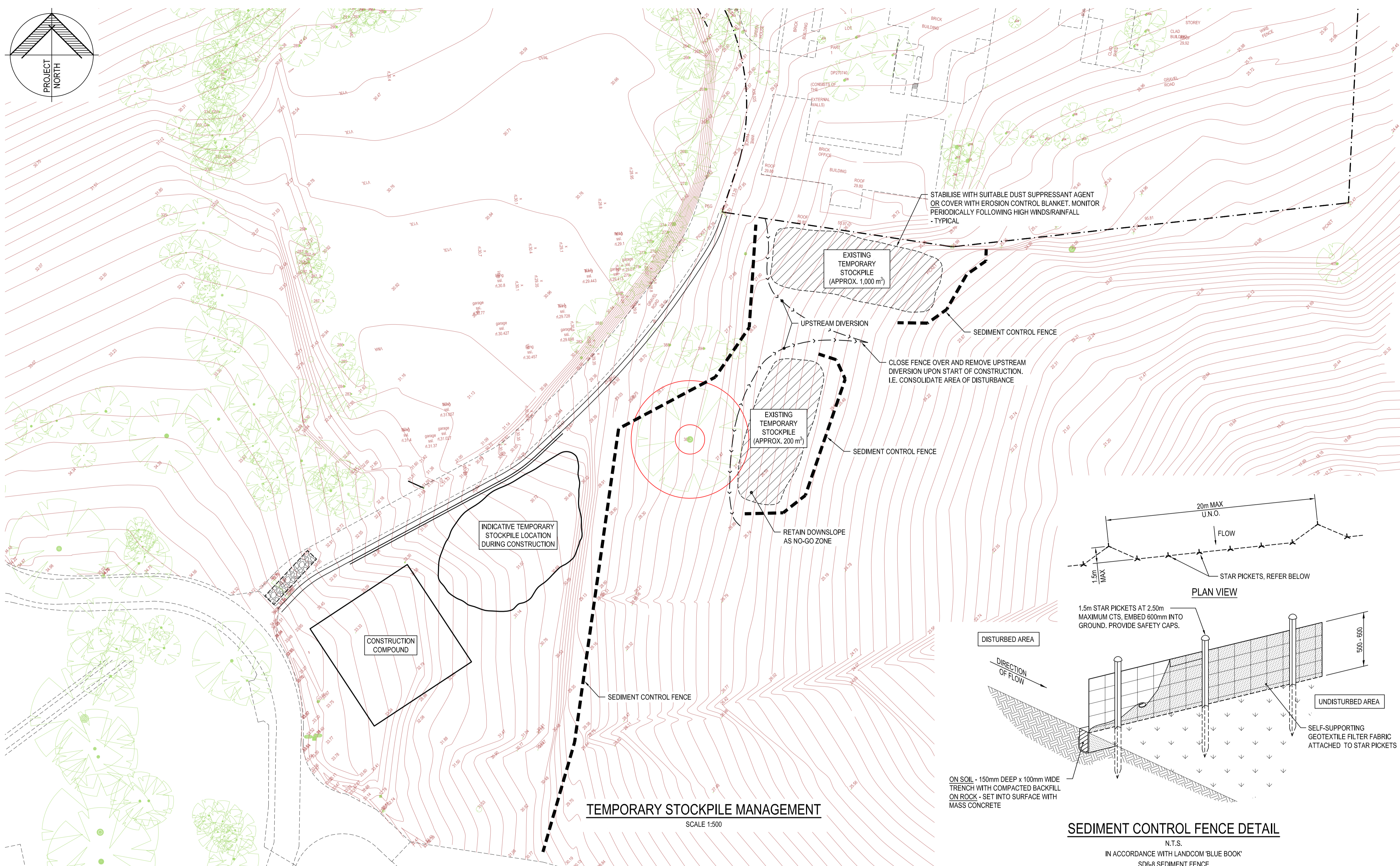
NOTES

THE ARRANGEMENT OF SEDIMENT AND EROSION CONTROL MEASURES SHOWN ARE INDICATIVE ONLY AND RELATE TO A PARTICULAR STAGE OF THE CONSTRUCTION WORKS. IT SHALL BE THE CONTRACTOR'S RESPONSIBILITY TO DESIGN, CONSTRUCT AND MAINTAIN ANY ADDITIONAL MEASURES THAT MAY BE REQUIRED FOR THE CONTRACTOR'S CONSTRUCTION METHODOLOGIES, IN ORDER TO MEET ALL CONDITIONS AND REQUIREMENTS IMPOSED BY ANY STATUTORY AUTHORITY.

THE POSITION OF ALL EXISTING SERVICES SHOWN SHOULD BE REGARDED AS APPROXIMATE AND NOT NECESSARILY COMPREHENSIVE. IT IS THE CONTRACTOR'S RESPONSIBILITY TO DETERMINE THE EXACT LOCATIONS OF ALL SERVICES WHETHER SHOWN ON THE DRAWING OR NOT AND INFORM ALL RELEVANT AUTHORITIES PRIOR TO ANY EXCAVATION.

CONTRACTOR TO VERIFY SETOUT BEFORE COMMENCING EARTHWORKS. REFER ANY DISCREPANCIES TO ENGINEER.

ALL EXPOSED/DISTURBED AREAS TO BE TREATED IN ACCORDANCE WITH ARCHITECTS REQUIREMENTS.



REV	DATE	DRAWING STATUS	DRN	APP
K	26/06/19	ISSUED FOR DA APPROVAL		T.O. C.D.
J	12/04/19	ISSUED FOR DA APPROVAL		T.O. C.D.
H	03/04/19	ISSUED FOR DA APPROVAL		T.O. C.D.
G	12/11/18	ISSUED FOR DA APPROVAL		T.O. C.D.
F	05/11/18	ISSUED FOR INFORMATION		A.V. C.D.
E	29/10/18	ISSUED FOR INFORMATION		T.O. C.D.
D	10/10/18	ISSUED FOR INFORMATION		T.O. C.D.
C	02/10/18	ISSUED FOR INFORMATION		M.N. C.D.
B	20/08/18	ISSUED FOR INFORMATION		S.Z. C.D.
A	07/08/18	ISSUED FOR INFORMATION		S.Z. C.D.

TEMPORARY STOCKPILE MANAGEMENT
SEDIMENT & EROSION CONTROL PLAN

DRAWING STATUS			SHEET SIZE
FOR APPROVAL			A1
DRAWN	DESIGNED	APPROVED	SCALE
T.Oosterhoff	C.Davies	C.Davies	1:500
PROJECT No.	DRAWING No.	REVISION	

NOT FOR CONSTRUCTION

12607 DA-2000 K